APP CRS	Rwy Ldg	11014
063°	TDZE	256
	Apt Elev	305

RNAV (GPS) Y RWY 6L
GUAM INTL (GUM)(PGUM)

RNP APCH - GPS.

Circling NA southeast of Rwy 6R-24L.
For inop ALS, increase Cat C and D visibility to 1⅜ SM.

MALSR

MISSED APPROACH: Climb to 3000 direct WABOX and hold.

ATIS	GUAM CERAP	AGANA TOWER	GND CON
119.0	119.8 269.0	118.1 340.2	121.9 336.4

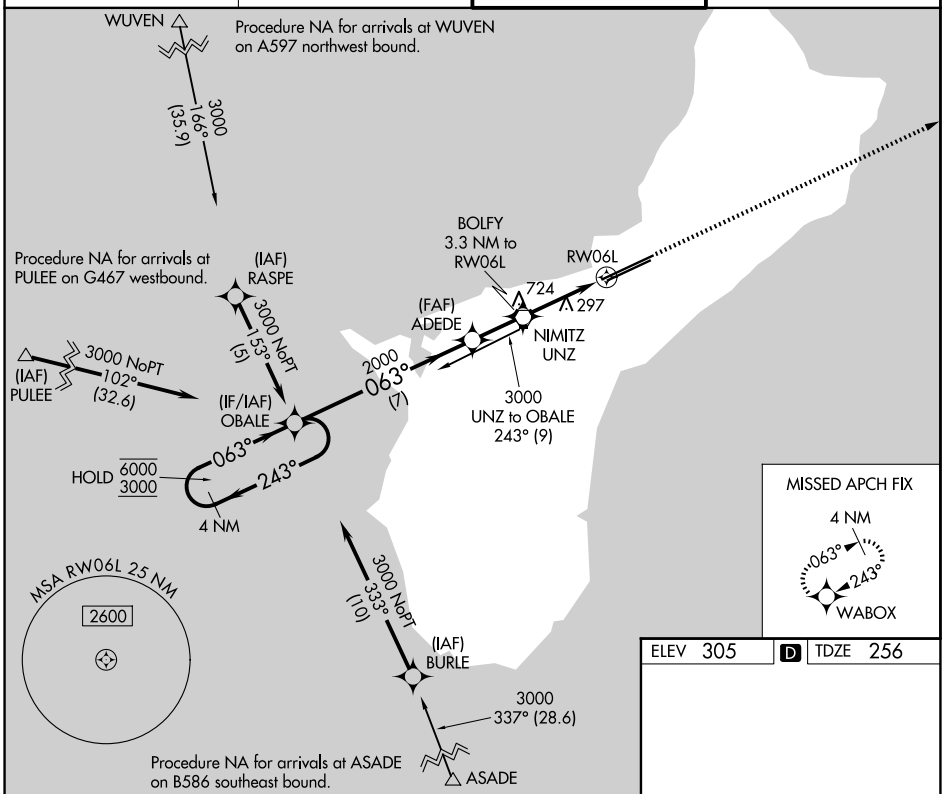

ELEV 305 D TDZE 256

VGSI and descent angles not coincident (VGSI Angle 3.00/TCH 73).

3000 WABOX

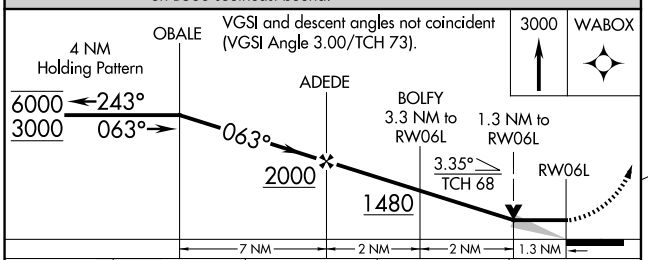

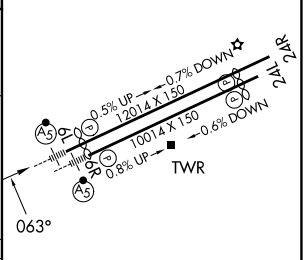

CATEGORY	A	B	C	D
LNAV MDA	720-½ 464 (500-½)		720-1 464 (500-1)	
CIRCLING	880-1 575 (600-1)		940-1¾ 635 (700-1¾)	NA

HIRL all Rwys

PAC, 22 JAN 2026 to 19 MAR 2026

PAC, 22 JAN 2026 to 19 MAR 2026