WAAS CH 90539 W22A	APP CRS 231°	Rwy ldg 5001 TDZE 720 Apt Elev 720

RNAV (GPS) RWY 22
MARION COUNTY RGNL (FLP)

For uncompensated Baro-VNAV systems, LNAV/VNAV NA below -13°C (9°F) or above 54°C (130°F). DME/DME RNP-0.3 NA. Procedure NA at night. Circling NA northwest of Rwy 4-22. Rwy 22 helicopter visibility reduction below 1 SM NA.

MISSED APPROACH: Climb to 3600 direct WEDUR and hold.

AWOS-3PT	MEMPHIS CENTER	UNICOM
132.075	126.85 281.55	123.0 (CTAF) L

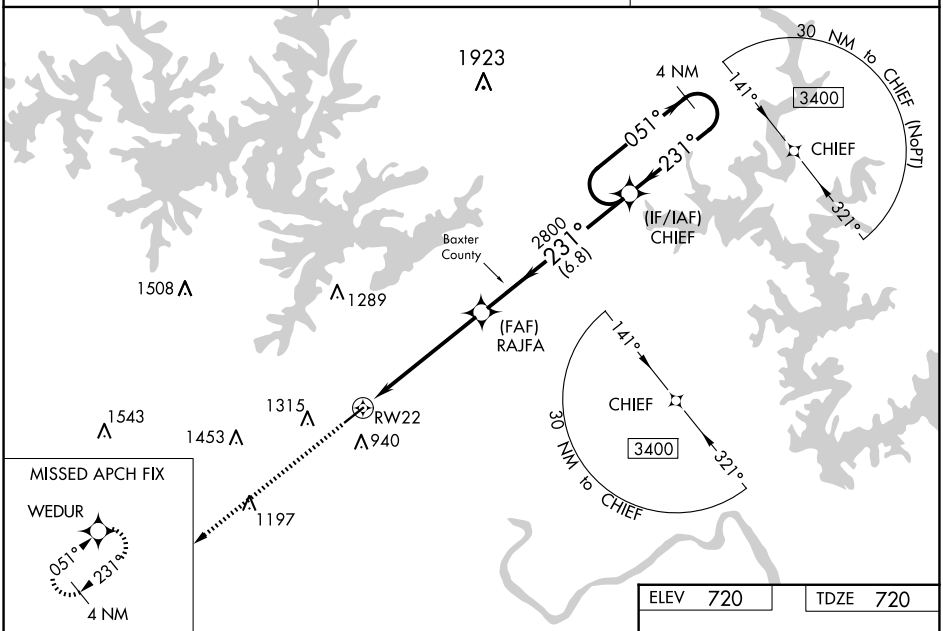

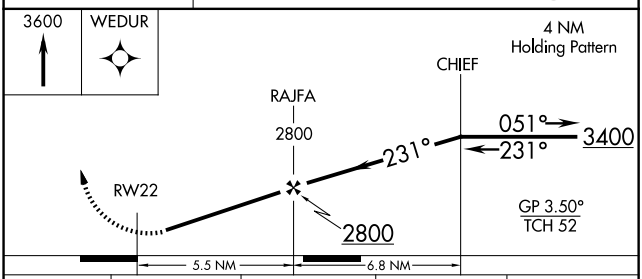

CATEGORY	A	B	C	D
LPV DA	1022-1 302 (400-1)			NA
LNAV/VNAV DA	1169-1⅜ 449 (500-1⅜)			NA
LNAV MDA	1320-1 600 (600-1)		1320-1¾ 600 (600-1¾)	NA
C CIRCLING	1320-1 600 (600-1)		1360-1¾ 640 (700-1¾)	NA

ELEV 720	TDZE 720

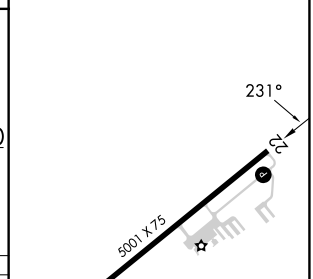

MIRL Rwy 4-22 L
REIL Rwys 4 and 22 L

SC-1, 22 JAN 2026 to 19 FEB 2026

SC-1, 22 JAN 2026 to 19 FEB 2026