LOC RWY 20
DAYTON/WRIGHT BROTHERS (MGY)

LOC/DME I-MGY	APP CRS	Rwy ldg	4410
109.5	206°	TDZE	955
Chan 32		Apt Elev	957

DME required.

NA — Rwy 20 helicopter visibility reduction below ¾ SM NA. Inop table does not apply.

MALS

MISSED APPROACH: Climb to 1600 then climbing left turn to 3000 on heading 118° and MXQ VOR/DME R-292 to PETRO MXQ 8.3 DME and hold.

ASOS	COLUMBUS APP CON	CLNC DEL	UNICOM
118.375	118.85 269.275	119.4	122.8 (CTAF)

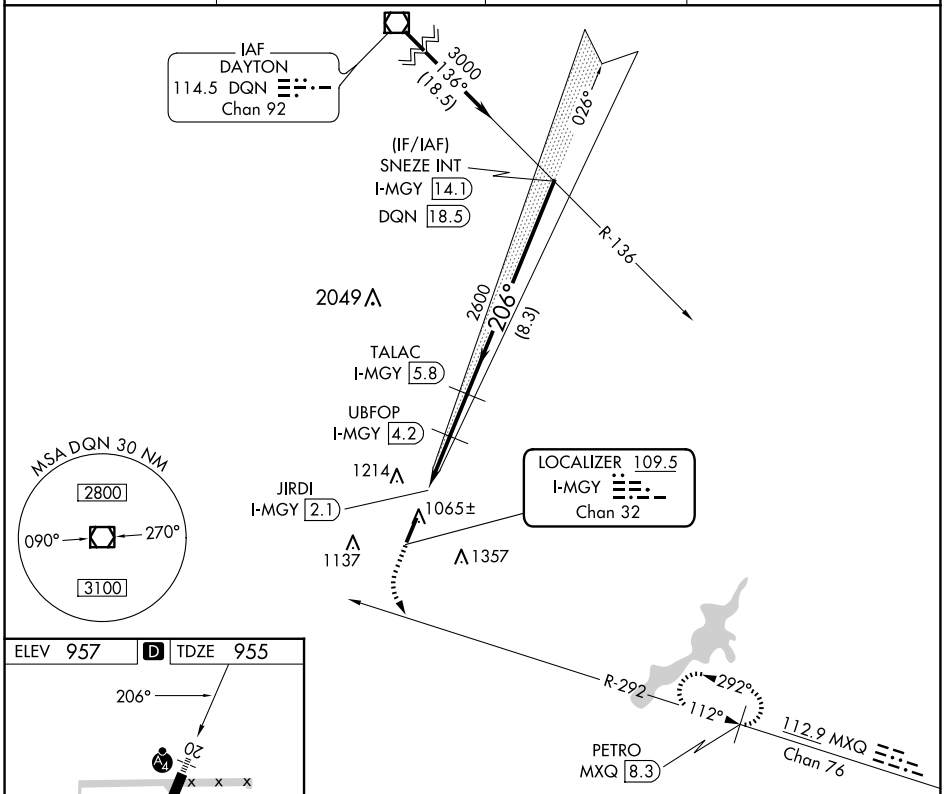

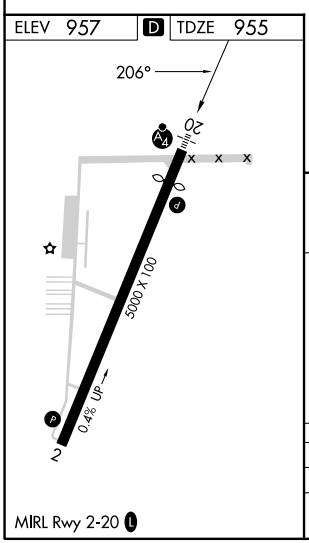

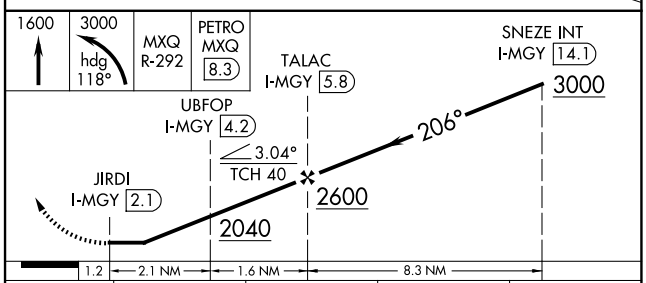

CATEGORY	A	B	C	D
S-LOC 20	1320-1½ 365 (400-1½)			
C CIRCLING	1440-1½ 483 (500-1½)	1520-1½ 563 (600-1½)	1660-2 703 (800-2)	1660-2¼ 703 (800-2¼)