LOC I-OLE	APP CRS	Rwy ldg	4500
109.3	223°	TDZE	2132
		Apt Elev	2135

LOC RWY 22
CATTARAUGUS COUNTY-OLEAN (OLE)

RNP APCH-GPS.

T Circling NA to Rwys 16 and 34.
A NA When VGSI inop, Straight-in/Circling Rwy 22 procedure NA at night.

MISSED APPROACH: Climb to 4900 direct VAKTY and hold.

AWOS-3	CLEVELAND CENTER	UNICOM
118.375	124.325 353.85	122.8 (CTAF) L

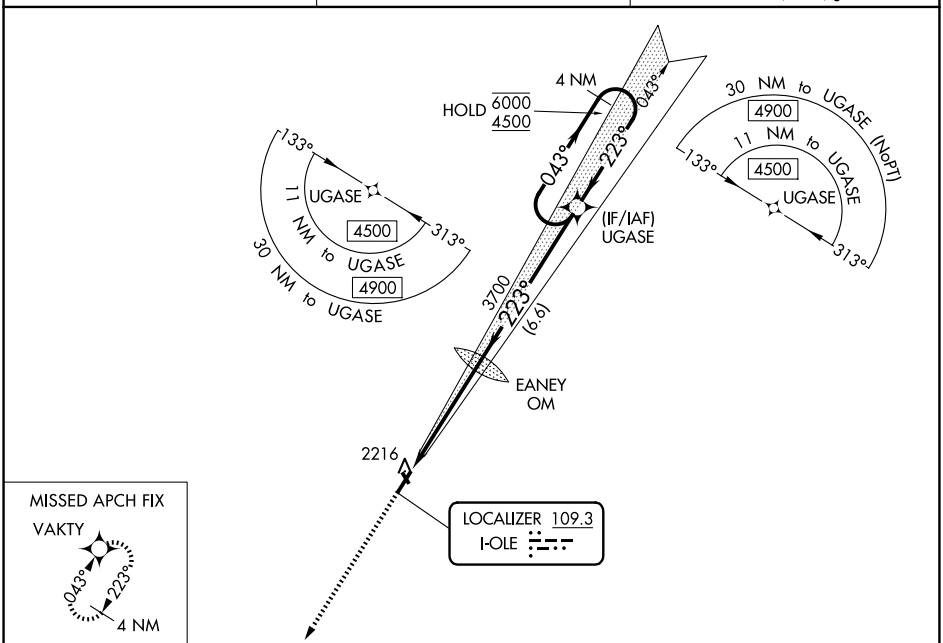

ELEV 2135 D TDZE 2132

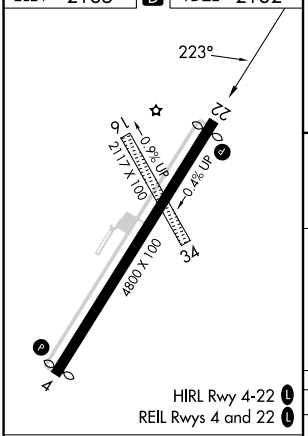

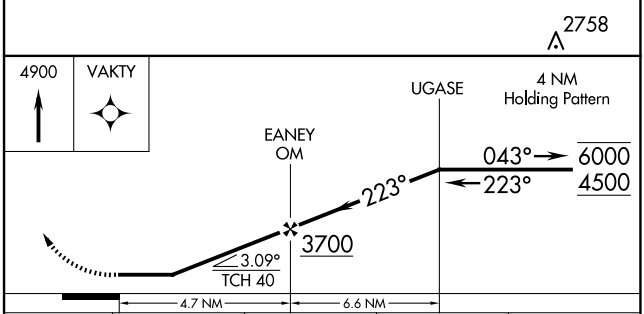

FAF to MAP 4.7 NM					
Knots	60	90	120	150	180
Min:Sec	4:42	3:08	2:21	1:53	1:34

CATEGORY	A	B	C	D
S-LOC 22	2580-1	448 (500-1)	2580-1⅜	448 (500-1⅜)
C CIRCLING	2620-1	485 (500-1)	2680-1½ 545 (600-1½)	2720-2 585 (600-2)

NE-2, 22 JAN 2026 to 19 FEB 2026
NE-2, 22 JAN 2026 to 19 FEB 2026