| LOC I-ABK | APP CRS | Rwy Ldg | 7400 |
|---|---|---|---|
| 109.1 | 133° | TDZE | 1184 |
| | | Apt Elev | 1182 |

# ILS or LOC RWY 13
## FALLS INTL/EINARSON FLD (INL)

DME or RADAR required.

T A NA — Circling Rwy 4, 22 NA at night. Caution opposing ILS continously on. DME from INL VOR/DME. DME use requires simultaneous reception of I-ABK and INL DME.

MALSR A5

MISSED APPROACH: Climb to 3400 on INL VOR/DME R-130 to ZAVBA/ INL 14 DME/RADAR and hold.

| ASOS | MINNEAPOLIS CENTER | UNICOM |
|---|---|---|
| 120.0 | 120.9 377.1 | 122.8 (CTAF) L |

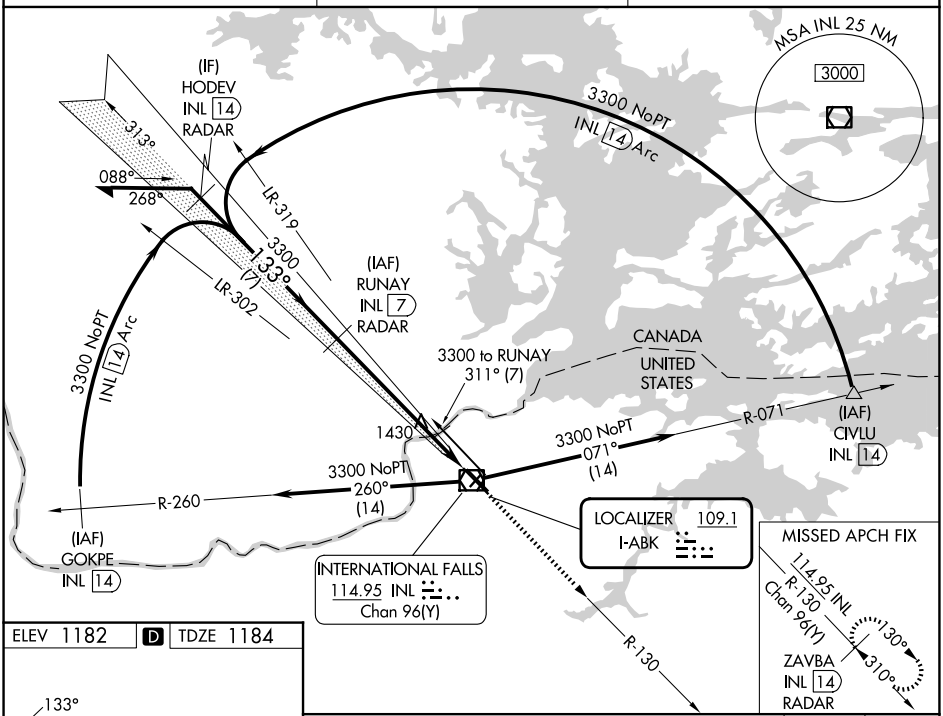


ELEV 1182 | D | TDZE 1184

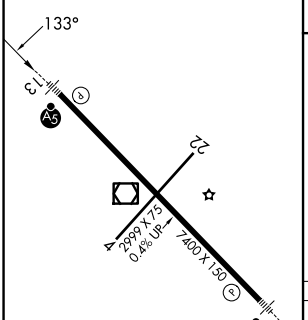


HIRL Rwy 13-31 L

| FAF to MAP 6.5 NM | | | | | |
|---|---|---|---|---|---|
| Knots | 60 | 90 | 120 | 150 | 180 |
| Min:Sec | 6:30 | 4:20 | 3:15 | 2:36 | 2:10 |

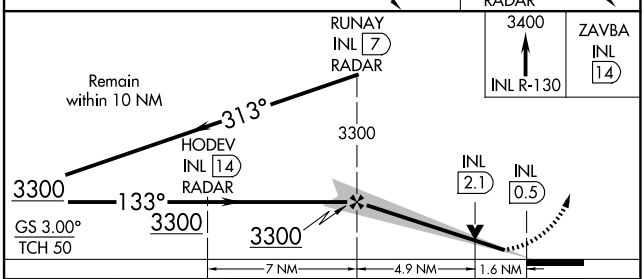


| CATEGORY | A | B | C | D |
|---|---|---|---|---|
| S-ILS 13 | 1384-½ 200 (200-½) | | | |
| S-LOC 13 | 1760-½ 576 (600-½) | | 1760-1¼ 576 (600-1¼) | |
| CIRCLING | 1760-1 578 (600-1) | | 1900-2 718 (800-2) | 1900-2¼ 718 (800-2¼) |

NC-1, 22 JAN 2026 to 19 FEB 2026

NC-1, 22 JAN 2026 to 19 FEB 2026