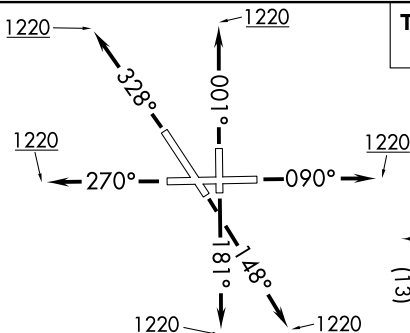


AURORA MUNI (ARR)  
CHICAGO/AURORA, ILLINOIS

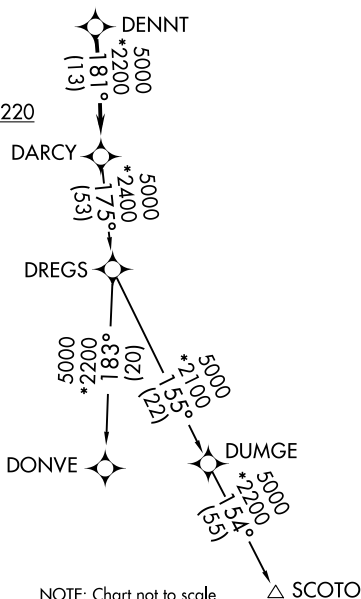
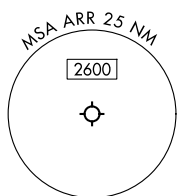
|                 |        |        |
|-----------------|--------|--------|
| CHICAGO DEP CON | 133.5  | 349.0  |
| ATIS            | 125.85 |        |
| GND CON         | 121.7  |        |
| AURORA TOWER ★  | 120.6  | (CTAF) |



**TOP ALTITUDE:**  
**3000**

Rwys 9, 15, 18, 27, 33, 36: Standard.

NOTE: Turbojet departures maintain 250K until advised by ATC.



NOTE: Chart not to scale.

RNAV 1 - DME/DME/IRU or GPS.

RADAR required.

RADAR required for non-GPS equipped aircraft.

## DEPARTURE ROUTE DESCRIPTION

TAKEOFF RUNWAY 9: Climb on heading 090° to 1 220, then as assigned by ATC, for vectors to DENNT, thence. . . .

TAKEOFF RUNWAY 15: Climb on heading 148° to 1220, then as assigned by ATC, for vectors to DENNT, thence. . . .

TAKEOFF RUNWAY 18: Climb on heading 181° to 1220, then as assigned by ATC, for vectors to DENNT, thence. . .

TAKEOFF RUNWAY 27: Climb on heading 270° to 1220, then as assigned by ATC, for vectors to DENNT, thence. . . .

**TAKEOFF RUNWAY 33:** Climb on heading 328° to 1220, then as assigned by ATC, for vectors to DENNT, thence. . . .

TAKEOFF RUNWAY 36: Climb on heading 001° to 1220, then as assigned by ATC, for vectors to DENNT, thence. . . .

... on track 181° to DARCY, then on (transition), maintain 3000.

Expect filed altitude 10 minutes after departure.

DONVE TRANSITION (DARCY7.DONVE):

SCOTO TRANSITION (DARCY7.SCOTO):

CHICAGO/AURORA, ILLINOIS  
AURORA MUNI (ARR)

(DARCY7.DARCY) 31OCT24