WAAS CH 70539 W06A	APP CRS 056°	Rwy Ldg 8222 TDZE 1199 Apt Elev 1199

RNAV (GPS) RWY 6
ARNOLD PALMER RGNL (LBE)

For uncompensated Baro-VNAV systems, LNAV/VNAV NA below -17°C (2°F) or above 54°C (130°F). Circling NA southeast of Rwy 6-24. Rwy 6 helicopter visibility reduction below ¾ SM NA. DME/DME RNP-0.3 NA.

MISSED APPROACH: Climb to 4200 direct IGOCI and hold.

ATIS	JOHNSTOWN APP CON★	PALMER TOWER★	GND CON
118.375	121.2 299.2	125.0 (CTAF) L	121.8

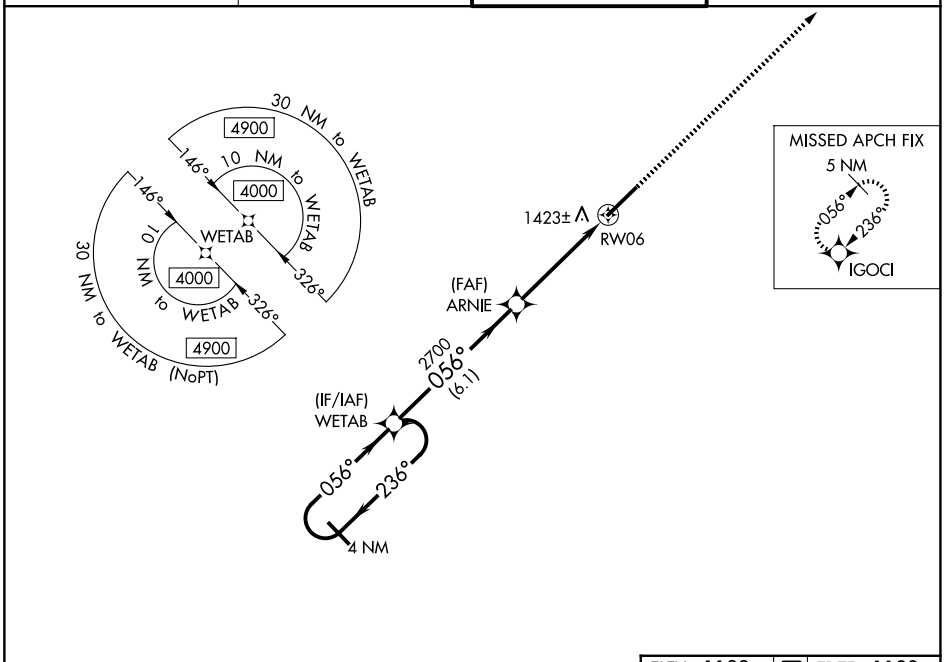

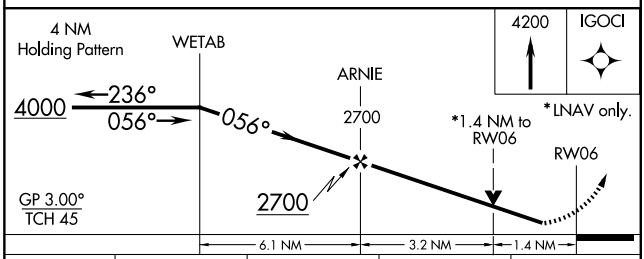

CATEGORY	A	B	C	D
LPV DA	1449-¾ 250 (300-¾)			
LNAV/VNAV DA	1716-1¾ 517 (600-1¾)			
LNAV MDA	1680- 1 481 (500-1)		1680- 1⅜ 481 (500-1⅜)	
CIRCLING	1740-1 541 (600-1)	1780-1 581 (600-1)	2060-2½ 861 (900-2½)	2060-2¾ 861 (900-2¾)

ELEV 1199 D TDZE 1199

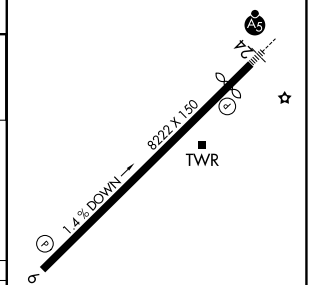

REIL Rwy 6 L
HIRL Rwy 6-24 L

NE-4, 22 JAN 2026 to 19 FEB 2026

NE-4, 22 JAN 2026 to 19 FEB 2026