APP CRS	Rwy Ldg	3703
291°	TDZE	770
	Apt Elev	777

RNAV (GPS) RWY 29
AUBURN UNIVERSITY RGNL (AUO)

DME/DME RNP-0.3 NA. VDP NA when using Columbus altimeter setting. When local altimeter setting not received, use Columbus altimeter setting and increase all MDA 120 feet and LNAV Cats C/D visibility ⅜ SM, Circling Cat C visibility ¼ SM, and Circling Cat D visibility ½ SM.

MISSED APPROACH: Climb to 1300 then climbing right turn to 3000 direct RIVME and hold.

AWOS-3PT	ATLANTA APP CON ★		AUBURN TOWER ★	GND CON ★	UNICOM
132.575	125.5	323.1	123.875 (CTAF) L	121.625	123.0

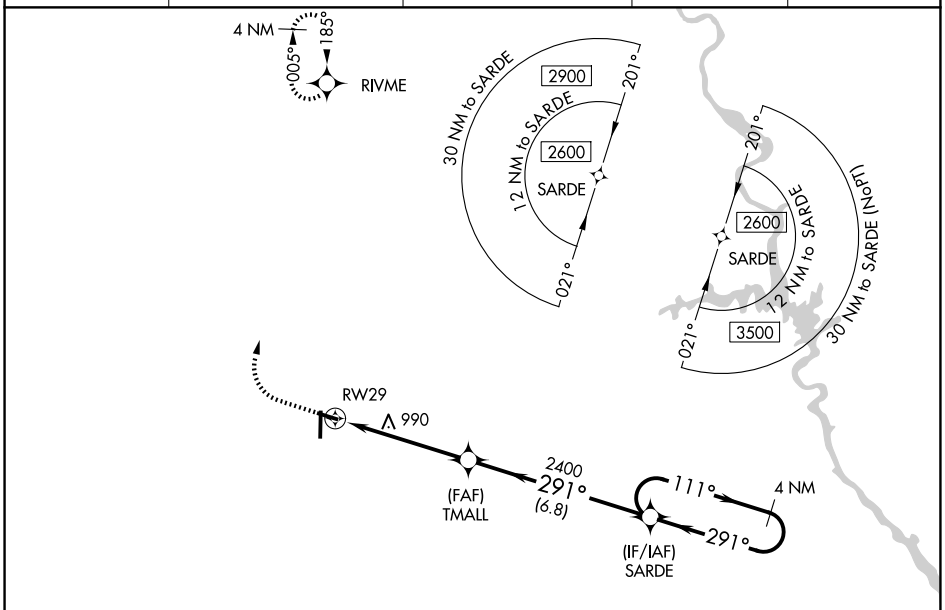

ELEV 777 TDZE 770

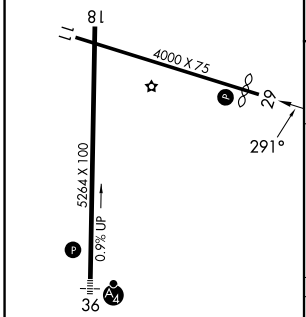

MIRL Rwy 11-29 L
HIRL Rwy 18-36 L

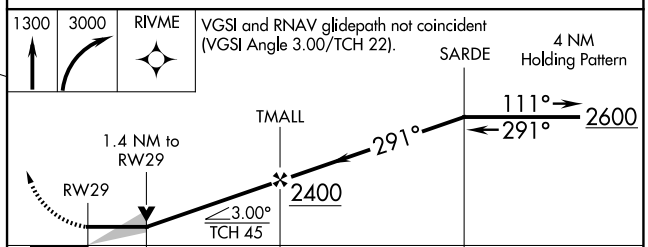

CATEGORY	A	B	C	D
LNAV MDA	1240-1 470 (500-1)		1240-1⅜ 470 (500-1⅜)	
CIRCLING	1280-1 503 (600-1)	1360-1 583 (600-1)	1380-1¾ 603 (700-1¾)	1480-2¼ 703 (800-2¼)

SE-4, 22 JAN 2026 to 19 FEB 2026