RNAV (GPS) RWY 20
W H 'BUD' BARRON (DBN)

WAAS CH 82638 W20A	APP CRS 200°	Rwy Ldg 6000 TDZE 309 Apt Elev 311

Night landing: Rwy 32 NA. For uncompensated Baro-VNAV systems, LNAV/VNAV NA below -15°C (5°F) or above 54°C (130°F). Baro-VNAV and VDP NA when using Vidalia altimeter setting.
DME/DME RNP-0.3 NA. Helicopter visibility reduction below ¾ SM NA. When local altimeter setting not received, use Vidalia altimeter setting; increase LPV DA to 681 feet and LNAV/VNAV DA to 693 feet and all MDA 100 feet; increase LPV all Cats visibility ¼ mile and LNAV/VNAV all Cats visibility ⅜ mile and LNAV Cat C/D and Circling Cat C/D visibility ¼ mile.

MISSED APPROACH: Climb to 2000 direct RATOC and hold.

AWOS-3	ATLANTA APP CON ★	UNICOM
118.425	124.2 279.6	122.7 (CTAF) L

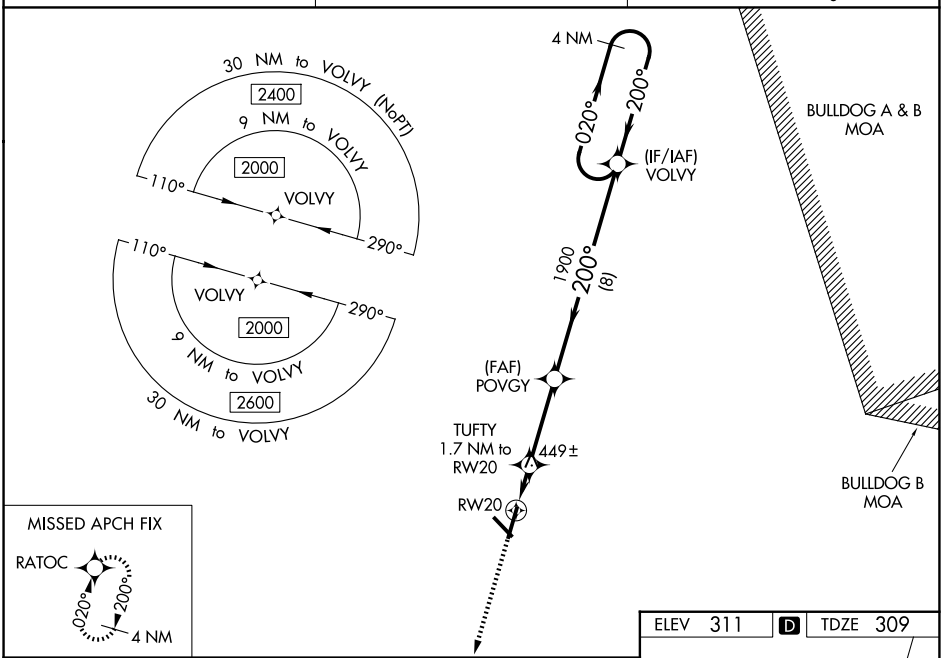

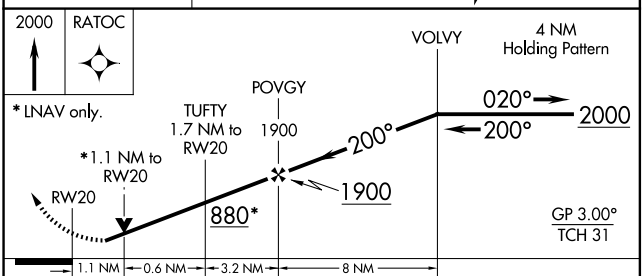

CATEGORY	A	B	C	D
LPV DA	587-1 278 (300-1)			
LNAV/VNAV DA	688-1 379 (400-1)			
LNAV MDA	700-1 391 (400-1)		700-1⅛ 391 (400-1⅛)	
CIRCLING	760-1 449 (500-1)	780-1 469 (500-1)	1020-2 709 (800-2)	1020-2¼ 709 (800-2¼)

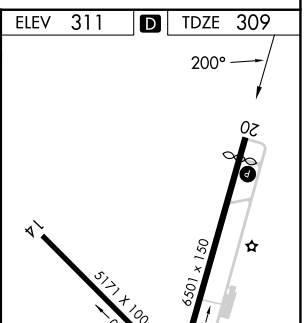

SE-4, 22 JAN 2026 to 19 FEB 2026
SE-4, 22 JAN 2026 to 19 FEB 2026