LOC RWY 10
MIDDLE PENINSULA RGNL (FYJ)

LOC/DME I-FYJ	APP CRS	Rwy Ldg	5000
109.55	094°	TDZE	14
Chan 32 (Y)		Apt Elev	20

When local altimeter setting not received, use Newport News altimeter setting and increase all MDA 80 feet and increase S-10 Cat B and Circling Cat B visibility ¼ SM. VDP NA when using Newport News altimeter setting.

MISSED APPROACH: Climb to 500 then climbing right turn to 2000 direct HCM VORTAC and hold, continue climb-in-hold to 2000.

AWOS-3	POTOMAC APP CON	UNICOM
132.825	126.4 282.375	123.0 (CTAF) L

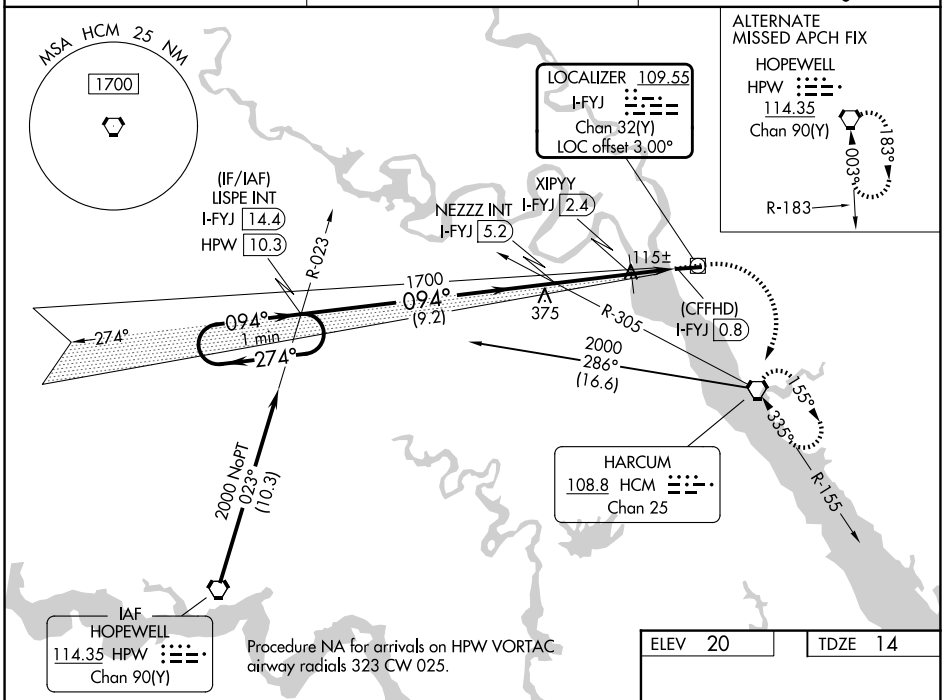

Procedure NA for arrivals on HPW VORTAC airway radials 323 CW 025.

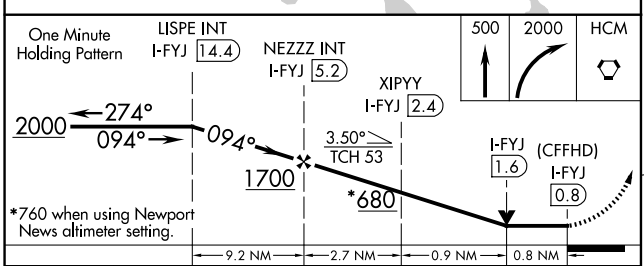

CATEGORY	A	B	C	D
S-10	680-1	666 (700-1)	NA	
CIRCLING	680-1	660 (700-1)	NA	
XIPYY FIX MINIMUMS				
S-10	380-1	366 (400-1)	NA	
CIRCLING	480-1 460 (500-1)	620-1 600 (600-1)	NA	

ELEV 20 TDZE 14

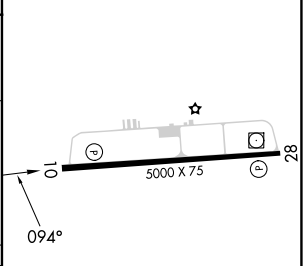

MIRL Rwy 10-28 L
REIL Rwys 10 and 28 L

FAF to MAP 4.4 NM					
Knots	60	90	120	150	180
Min:Sec	4:24	2:56	2:12	1:46	1:28

NE-3, 22 JAN 2026 to 19 FEB 2026

NE-3, 22 JAN 2026 to 19 FEB 2026