WAAS CH 86610 W30A	APP CRS 304°	Rwy ldg 4001 TDZE 1024 Apt Elev 1024

RNAV (GPS) RWY 30
REDWOOD FALLS MUNI (RWF)

RNP APCH - GPS.

Circling Rwy 5, 12 and 23 NA at night. For uncompensated Baro-VNAV systems, LNAV/VNAV NA below -21°C or above 54°C.

MISSED APPROACH: Climb to 3800 direct ZUMIV and on track 257° to MOLOW and hold.

ASOS	MINNEAPOLIS CENTER	UNICOM
126.575	127.1 290.2	123.0 (CTAF) L

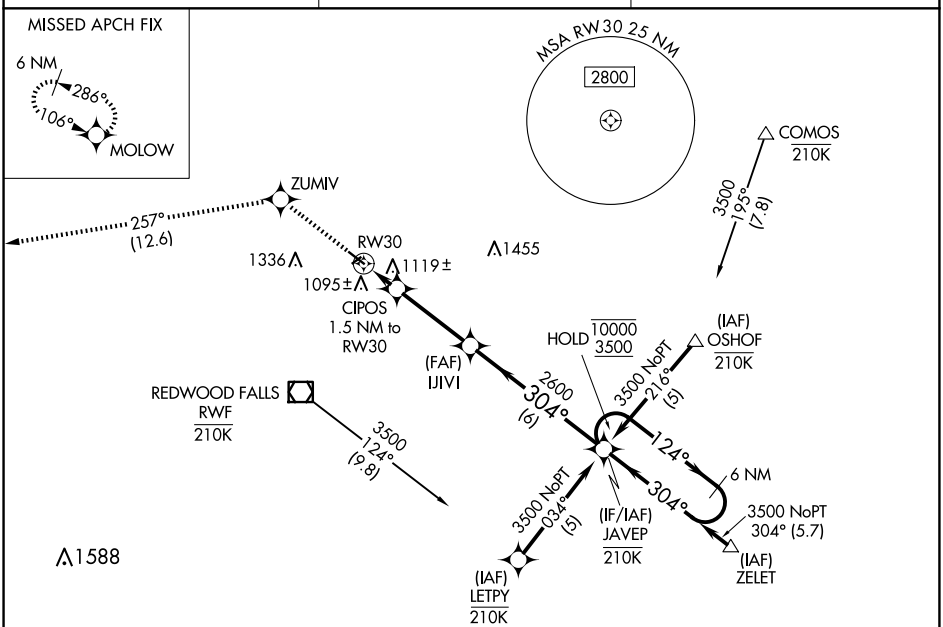

ELEV 1024 TDZE 1024

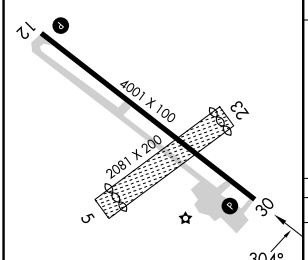

REIL Rwys 12 and 30 L
MIRL Rwy 12-30 L

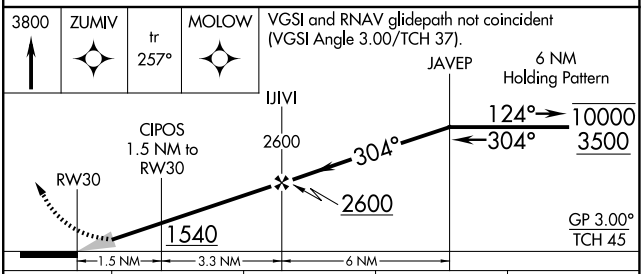

CATEGORY	A	B	C	D
LPV DA	1274-¾ 250 (300-¾)			
LNAV/VNAV DA	1420-1⅛ 396 (400-1⅛)			
LNAV MDA	1380-1 356 (400-1)			
CIRCLING	1480-1 456 (500-1)	1660-1 636 (700-1)	1700-2 676 (700-2)	1700-2¼ 676 (700-2¼)

NC-1, 22 JAN 2026 to 19 FEB 2026
NC-1, 22 JAN 2026 to 19 FEB 2026