WAAS CH 93517 W21A	APP CRS 208°	Rwy Ldg 8002 TDZE 879 Apt Elev 918

RNAV (GPS) RWY 21
APPLETON INTL (ATW)

RNP APCH - GPS.

For uncompensated Baro-VNAV systems, LNAV/VNAV NA below -16°C or above 47°C.

MISSED APPROACH: Climb to 2900 direct APIXE and hold.

ATIS	GREEN BAY APP CON★	APPLETON TOWER★	GND CON	UNICOM
127.15	126.3 338.2	119.6 (CTAF) L	121.7	122.95

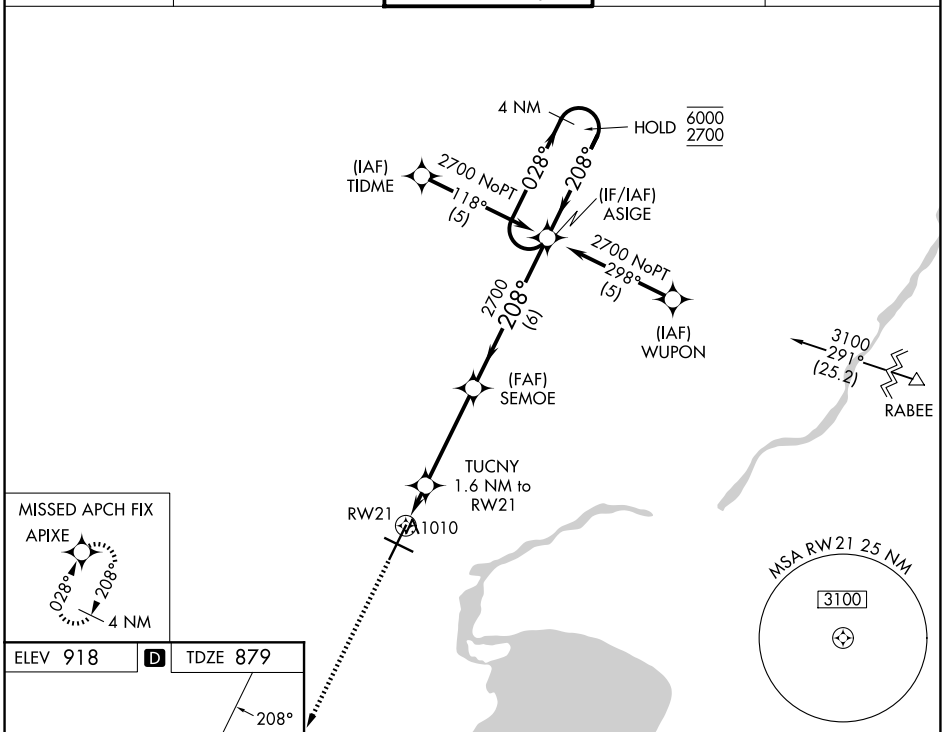

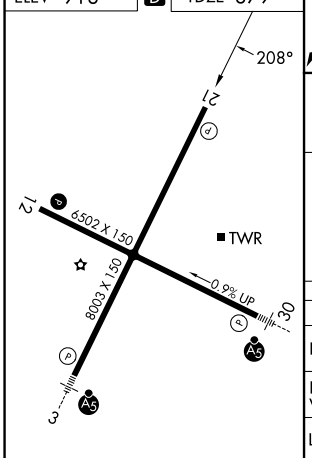

REIL Rwys 12 and 21 L
HIRL Rwys 12-30 and 3-21 L

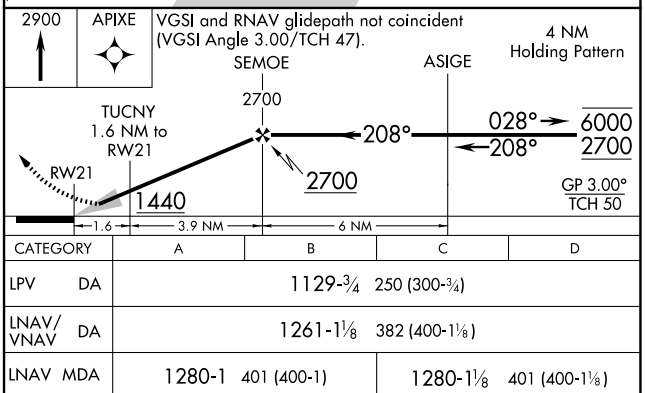

CATEGORY	A	B	C	D
LPV DA	1129-¾ 250 (300-¾)			
LNAV/VNAV DA	1261-1⅛ 382 (400-1⅛)			
LNAV MDA	1280-1 401 (400-1)		1280-1⅛ 401 (400-1⅛)	
CIRCLING	1340-1 422 (500-1)	1380-1 462 (500-1)	1400-1½ 482 (500-1½)	1480-2 562 (600-2)

EC-3, 22 JAN 2026 to 19 FEB 2026

EC-3, 22 JAN 2026 to 19 FEB 2026