WAAS CH 50521 W31A	APP CRS 317°	Rwy Ldg 6094 TDZE 1285 Apt Elev 1306

RNAV (GPS) RWY 31
CHAN GURNEY MUNI (YKN)

RNP APCH - GPS.

T A Circling NA east of Rwy 20 and northeast of Rwy 31. For uncompensated Baro-VNAV systems, LNAV/VNAV NA below -21°C or above 54°C. For inop ALS increase LPV and LNAV/VNAV all Cats visibility to ¾ SM and LNAV visibility all Cats to 1 SM.

MALSR A5

MISSED APPROACH: Climb to 3500 direct YOTUS and hold, continue climb-in-hold to 3500.

AWOS-3PT	MINNEAPOLIS CENTER	UNICOM
119.05	125.025 235.625	122.8 (CTAF) L

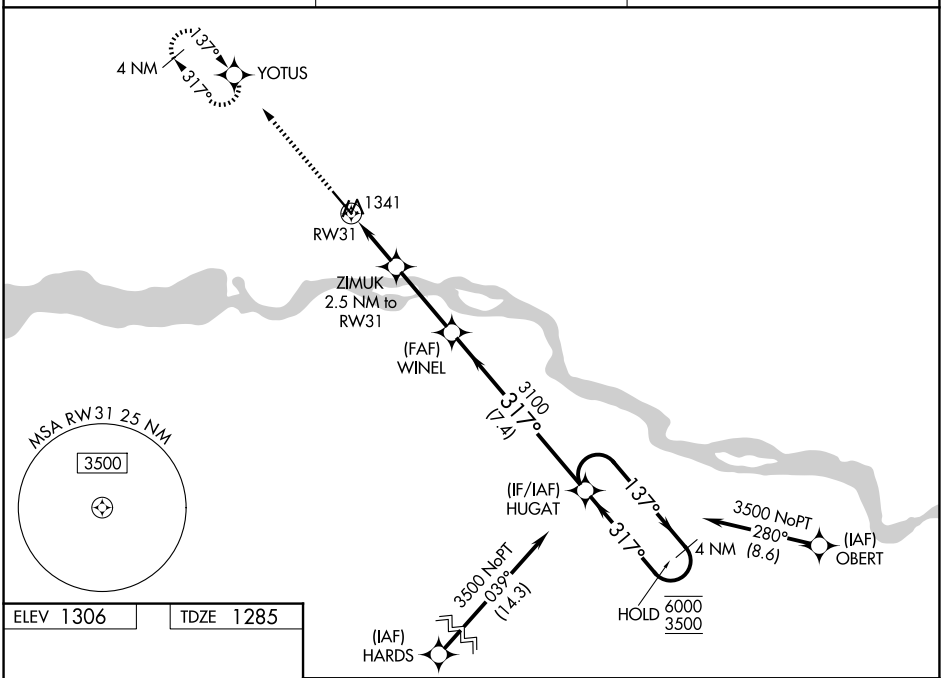

ELEV 1306 TDZE 1285

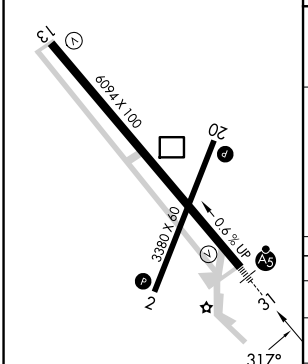

REIL Rwy 13 L
HIRL Rwy 13-31 L
MIRL Rwy 2-20 L

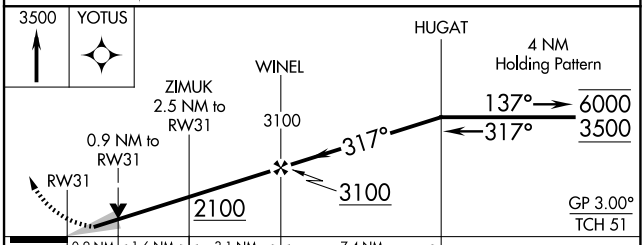

CATEGORY	A	B	C	D
LPV DA	1485-½ 200 (200-½)			
LNAV/VNAV DA	1535-½ 250 (300-½)			
LNAV MDA	1600-½ 315 (300-½)			
CIRCLING	1760-1 454 (500-1)	1780-1 474 (500-1)	1980-2 674 (700-2)	1980-2¼ 674 (700-2¼)

NC-1, 22 JAN 2026 to 19 FEB 2026

NC-1, 22 JAN 2026 to 19 FEB 2026