WAAS CH 87109 W06A	APP CRS 064°	Rwy ldg 6701 TDZE 1231 Apt Elev 1231

RNAV (GPS) RWY 6
STATE COLLEGE RGNL (UNV)

RNP APCH - GPS.

T A Circling NA northwest of Rwy 6-24. For uncompensated Baro-VNAV systems, LNAV/VNAV NA below -17°C or above 54°C.

MISSED APPROACH: Climb to 4000 direct HUXET and hold.

D-ATIS	NEW YORK CENTER	UNIVERSITY PARK TOWER ★	GND CON	CLNC DEL	CLNC DEL (When twr closed)	UNICOM
127.65	134.8 338.3	128.475 (CTAF) L	125.725	125.725	118.55	122.95

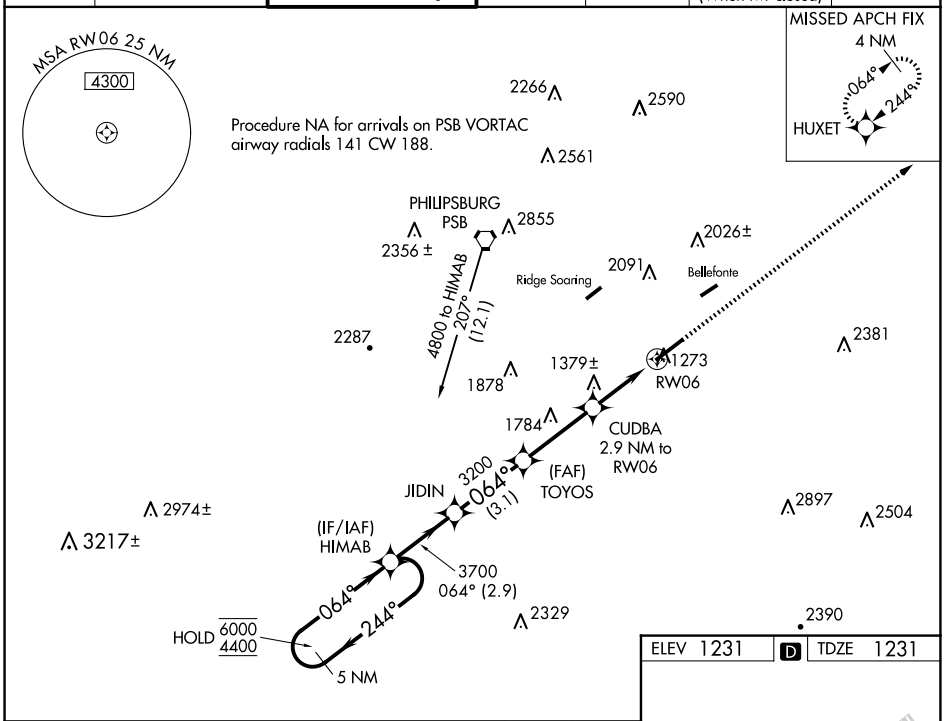

ELEV 1231 D TDZE 1231

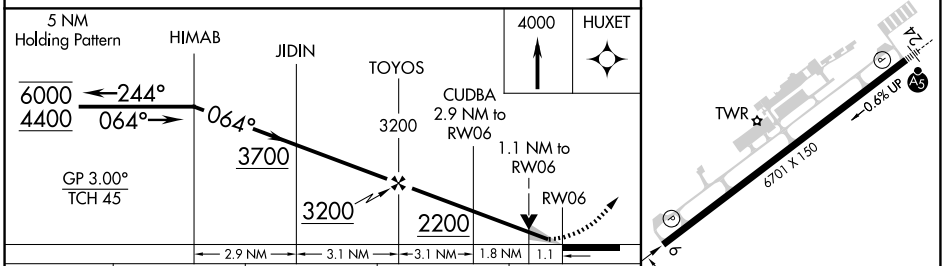

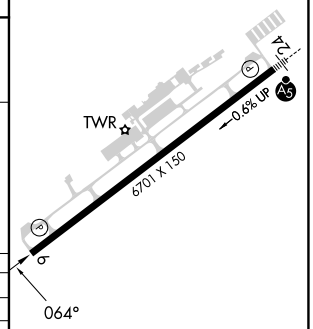

CATEGORY	A	B	C	D
LPV DA	1431-¾ 200 (200-¾)			
LNAV/VNAV DA	1520-1 289 (300-1)			
LNAV MDA	1640-1 409 (500-1)		1640-1⅛ 409 (500-1⅛)	
C CIRCLING	1640-1 409 (500-1)	1700-1 469 (500-1)	1980-2¼ 749 (800-2¼)	2580-3 1349 (1400-3)

REIL Rwy 6 L
HIRL Rwy 6-24 L

NE-4, 22 JAN 2026 to 19 FEB 2026

NE-4, 22 JAN 2026 to 19 FEB 2026