RNAV (GPS) RWY 35
EAGLE LAKE (ELA)

WAAS CH 45729 W35A	APP CRS 346°	Rwy ldg 4280 TDZE 184 Apt Elev 184

RNP APCH.

Rwy 35 helicopter visibility reduction below 1 SM NA.
Straight-in and Circling Rwy 35 NA at night.

MISSED APPROACH: Climb to 2000 direct HIDIM and hold.

AWOS-3PT	HOUSTON APP CON	CTAF
128.475	124.225 306.975	122.9 L

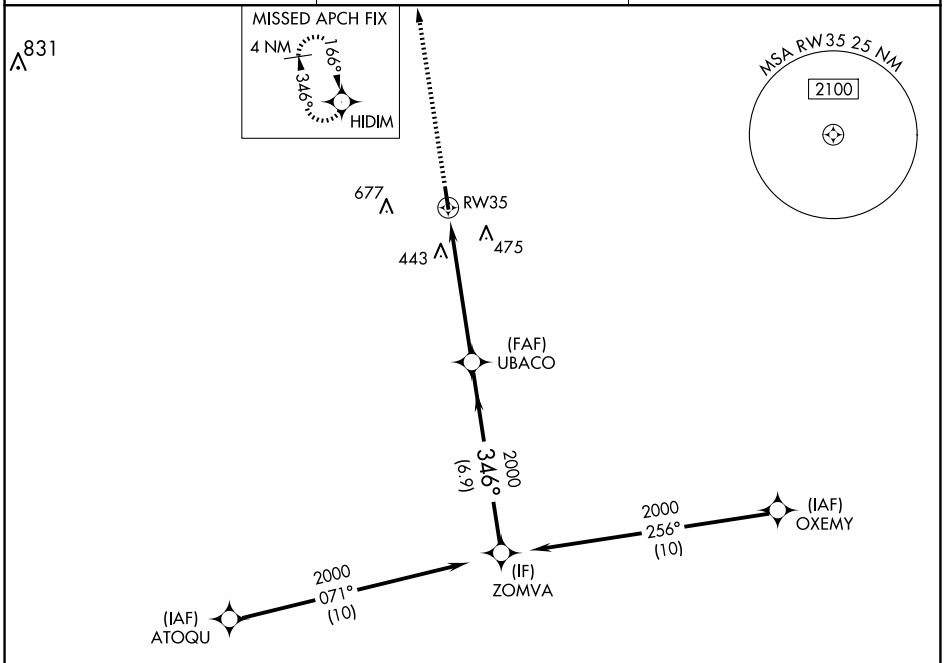

ELEV 184 TDZE 184

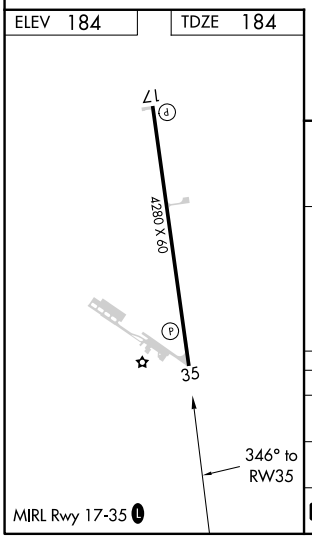

MIRL Rwy 17-35 L

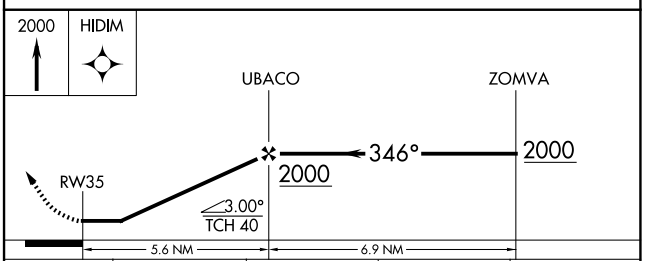

CATEGORY	A	B	C	D
LP MDA	620-1 436 (500-1)		620-1¼ 436 (500-1¼)	NA
LNAV MDA	700-1 516 (600-1)		700-1⅜ 516 (600-1⅜)	NA
C CIRCLING	760-1 576 (600-1)	840-1 656 (700-1)	1040-2½ 856 (900-2½)	NA

SC-5, 22 JAN 2026 to 19 FEB 2026
SC-5, 22 JAN 2026 to 19 FEB 2026