VOR/DME LAA	APP CRS	Rwy Ldg	6304
116.9	169°	TDZE	3695
Chan 116		Apt Elev	3706

VOR RWY 18
SOUTHEAST COLORADO RGNL (LAA)

MISSED APPROACH: Climb to 4600 then climbing right turn to 6000 direct LAA VOR/DME and hold.

ASOS	DENVER CENTER	UNICOM
135.625	133.4 377.175	122.8 (CTAF)

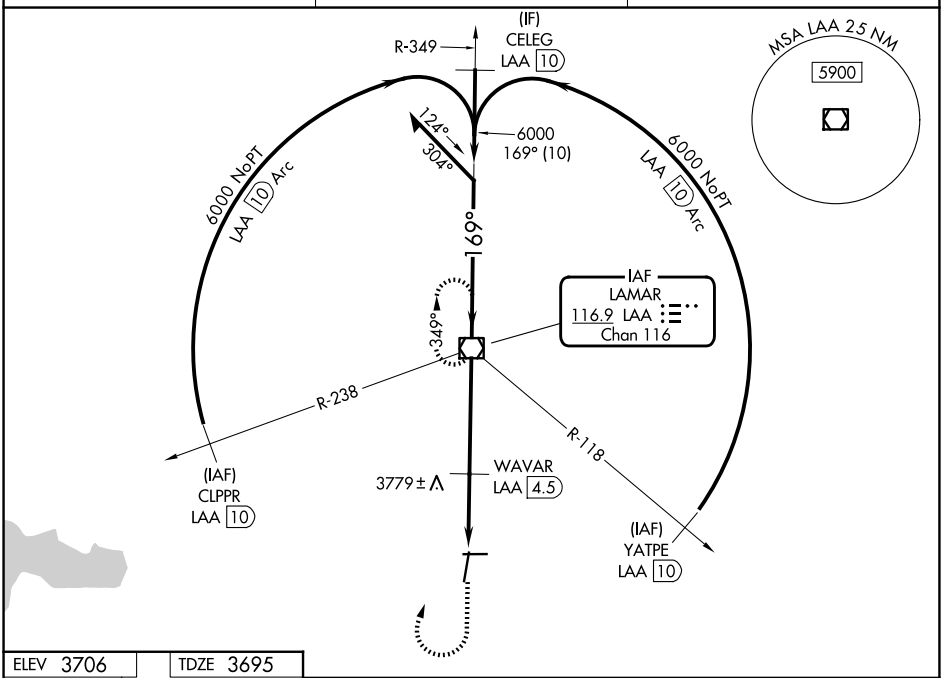

ELEV 3706 TDZE 3695

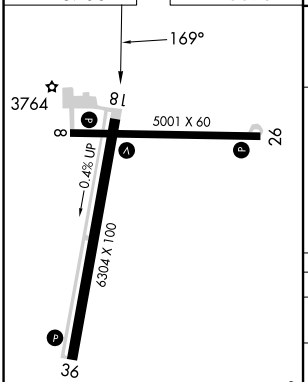

REIL Rwys 8, 26, 18, and 36
MIRL Rwys 8-26 and 18-36

FAF to MAP 7.3 NM					
Knots	60	90	120	150	180
Min:Sec	7:18	4:52	3:39	2:55	2:26

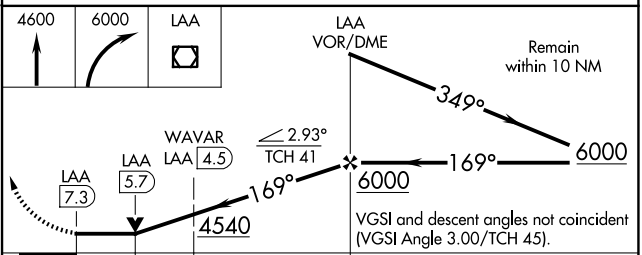

CATEGORY	A	B	C	D
S-18	4540-1 845 (900-1)	4540-1¼ 845 (900-1¼)	4540-2½ 845 (900-2½)	4540-2¾ 845 (900-2¾)
CIRCLING	4540-1¼ 834 (900-1¼)		4540-2½ 834 (900-2½)	4540-2¾ 834 (900-2¾)
DME MINIMUMS				
S-18	4260-1 565 (600-1)		4260-1⅝ 565 (600-1⅝)	4260-1¾ 565 (600-1¾)
CIRCLING	4420-1 714 (800-1)		4420-2 714 (800-2)	4420-2¼ 714 (800-2¼)

SW-1, 22 JAN 2026 to 19 FEB 2026

SW-1, 22 JAN 2026 to 19 FEB 2026