RNAV (GPS) RWY 19R
BUCHANAN FLD (CCR)

WAAS CH 86424 W19A	APP CRS 191°	Rwy Ldg 4400 TDZE 22 Apt Elev 26

RNP APCH - GPS.

Circling to Rwy 1L, 1R, 32R, 32L and 19L NA at night. Circling NA west of Rwys 1L and 19R. Rwy 19R helicopter visibility reduction below ¾ SM NA. Inop table does not apply to LPV all Cats. For inop ALS, increase LNAV Cat C and D visibility to 3 SM.

MALS

MISSED APPROACH: (Do not exceed 190K until HASPS) Climb to 500 then climbing right turn to 3000 direct HASPS then on track 057° direct REJOY and hold.

ATIS	TRAVIS APP CON	CONCORD TOWER★	GND CON	UNICOM
124.7	119.9 322.325	119.7 (CTAF) L 257.8	121.9	122.95

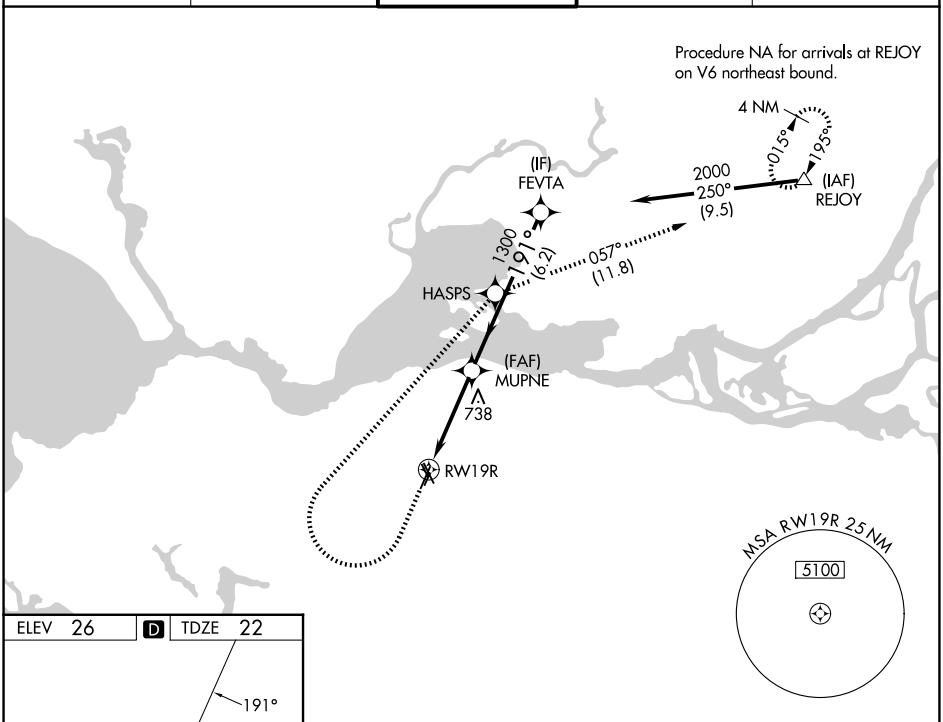

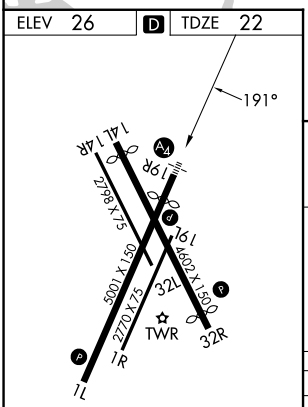

HIRL Rwy 1L-19R
REIL Rwys 1L and 32R
MIRL Rwy 14L-32R

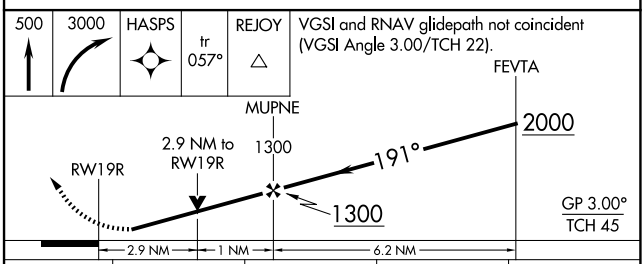

CATEGORY	A	B	C	D
LPV DA	298-¾ 276 (300-¾)			
LNAV MDA	980-1 958 (1000-1)	980-1¼ 958 (1000-1¼)	980-2½ 958 (1000-2½)	
CIRCLING	980-1¼ 954 (1000-1¼)	980-1½ 954 (1000-1½)	980-3 954 (1000-3)	1300-3 1274 (1300-3)

SW-2, 22 JAN 2026 to 19 FEB 2026