VOR RWY 19R
BUCHANAN FLD (CCR)

VOR/DME CCR	APP CRS	Rwy Ldg	4400
117.0	172°	TDZE	22
Chan 117		Apt Elev	26

T A Inop table does not apply. Circling NA west of Rwy 1L-19R. Circling Rwy 1L, 1R, 19L, 32L, 32R NA at night. Rwy 19R helicopter visibility reduction below ¾ SM NA. DME required.

MALS A4

MISSED APPROACH: Climbing right turn to 3000 direct CCR VOR/DME then on CCR VOR/DME R-044 to REJOY/CCR 14.9 DME and hold.
* Missed approach requires minimum climb of 320 feet per NM to 1700.

ATIS	TRAVIS APP CON	CONCORD TOWER*	GND CON	UNICOM
124.7	119.9 322.325	119.7 (CTAF) L 257.8	121.9	122.95

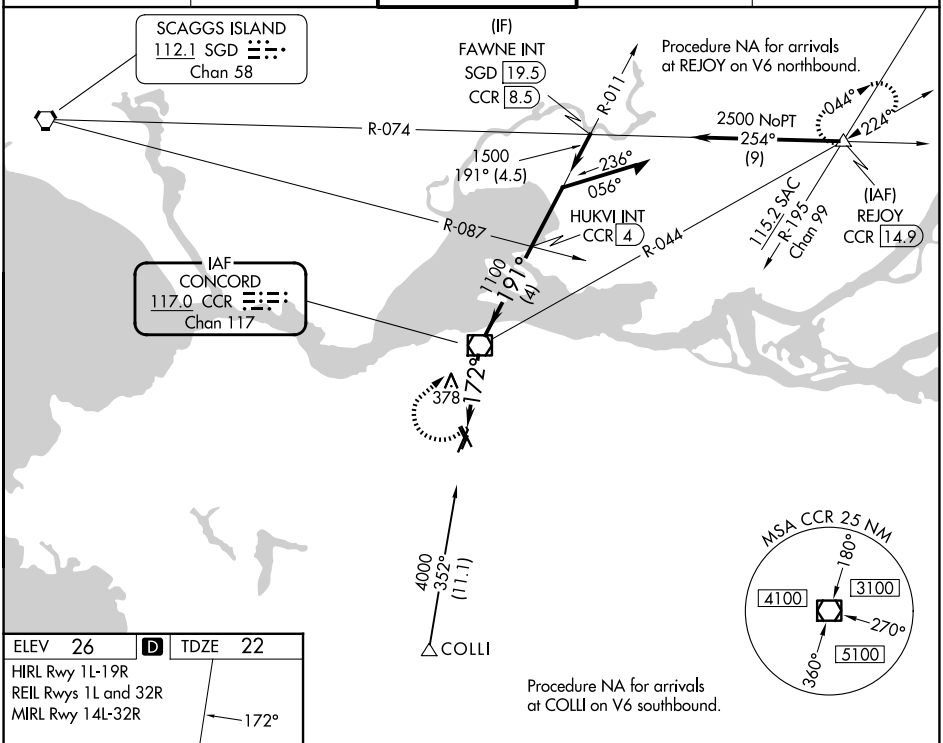

ELEV 26 D TDZE 22

HIRL Rwy 1L-19R
REIL Rwys 1L and 32R
MIRL Rwy 14L-32R

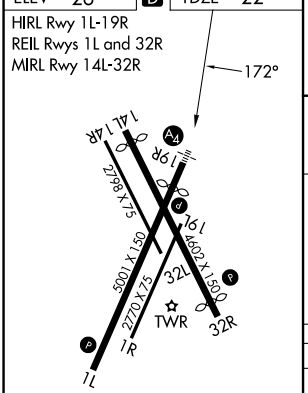

FAF to MAP 3.2 NM					
Knots	60	90	120	150	180
Min:Sec	3:12	2:08	1:36	1:17	1:04

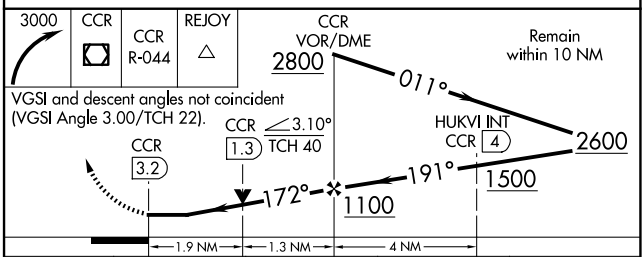

CATEGORY	A	B	C	D
S-19R*	640-1 618 (700-1)		640-1¾ 618 (700-1¾)	
S-19R	1020-1¼ 998 (1000-1¼)	1020-1½ 998 (1000-1½)	1020-3 998 (1000-3)	
CIRCLING	1020-1¼ 994 (1000-1¼)	1020-1½ 994 (1000-1½)	1020-3 994 (1000-3)	NA

SW-2, 22 JAN 2026 to 19 FEB 2026
SW-2, 22 JAN 2026 to 19 FEB 2026