VOR RWY 9

EUGENIO MARIA DE HOSTOS (MAZ)(TJMZ)

VOR/DME MAZ	APP CRS	Rwy Ldg	4699
110.6	081°	TDZE	28
Chan 43		Apt Elev	28

T A Circling to Rwy 27 NA at night. When VGSI inoperative, procedure NA at night. Visibility reduction by helicopters NA. When Class E surface area not in effect, except for operators with approved weather reporting service, procedure NA.

MISSED APPROACH: Climb to 2000 on MAZ VOR/DME R-081 then climbing left turn to 5000 direct MAZ VOR/DME and hold, continue climb-in-hold to 5000.

SAN JUAN CERAP APP CON	UNICOM
118.75 269.0	122.8 (CTAF) L

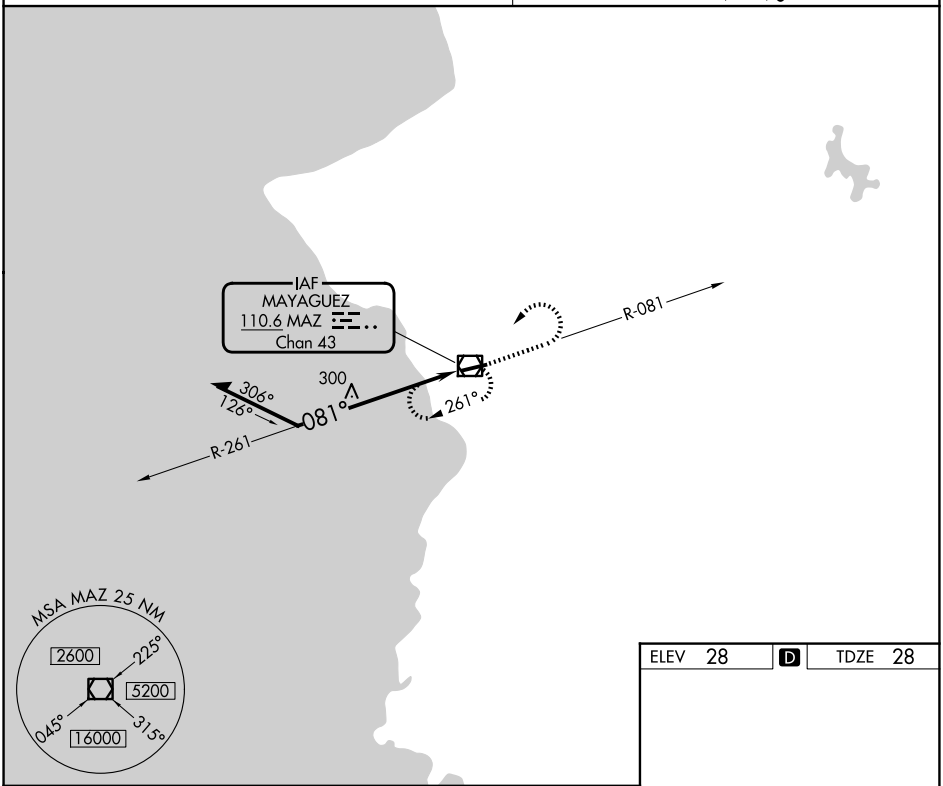

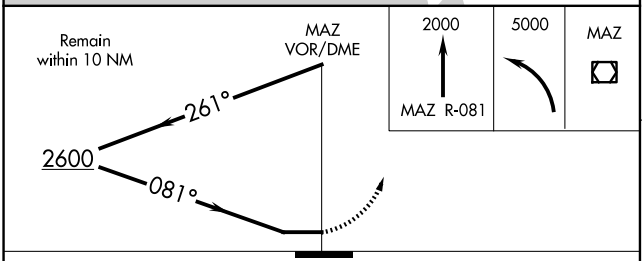

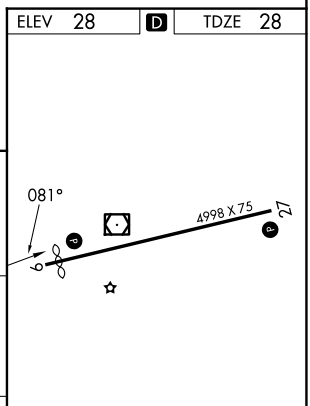

REIL Rwy 9 L
MIRL Rwy 9-27

CATEGORY	A	B	C	D
S-9	1100-1¼ 1072 (1100-1¼)	1100-1½ 1072 (1100-1½)	1100-3 1072 (1100-3)	NA
CIRCLING	1100-1¼ 1072 (1100-1¼)	1100-1½ 1072 (1100-1½)	1460-3 1432 (1500-3)	NA

SE-3, 22 JAN 2026 to 19 FEB 2026