VOR/DME GGW 113.9 Chan 86	APP CRS 293°	Rwy ldg 5001 TDZE 2294 Apt Elev 2296

VOR RWY 30
WOKAL FLD/GLASGOW-VALLEY COUNTY (GGW)

ZEVIL fix Straight-in minimums NA when using Wolf Point altimeter setting. When local altimeter setting not received, use Wolf Point altimeter setting and increase all MDA 160 feet and increase visibilities all Cats ½ SM.

MISSED APPROACH: Climb to 4000 in GGW VOR/DME holding pattern.

ASOS	SALT LAKE CENTER	UNICOM
135.175	126.85 305.2	122.8 (CTAF) L

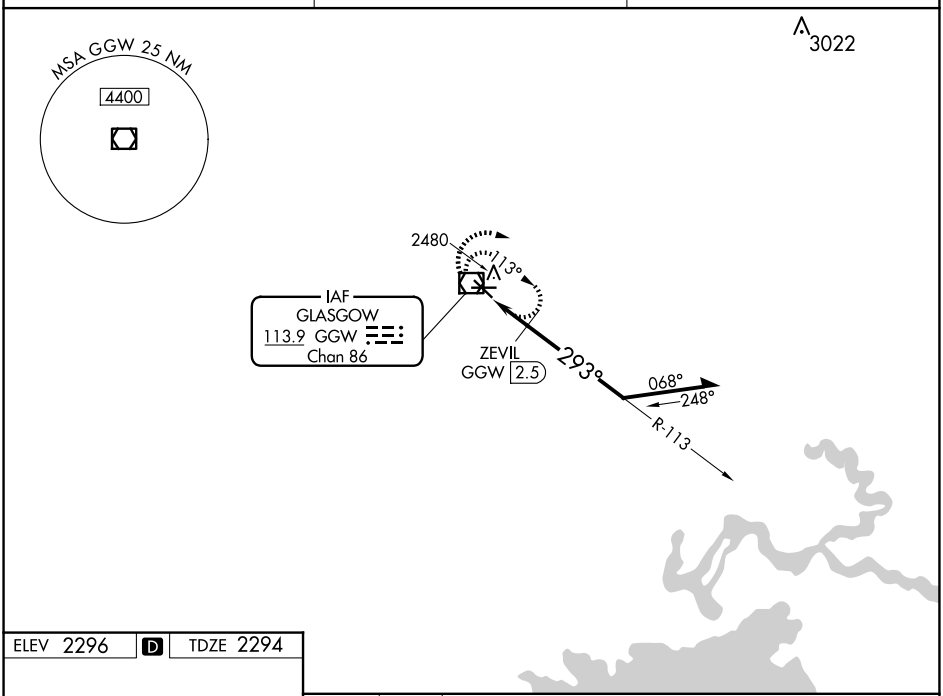

ELEV 2296 D TDZE 2294

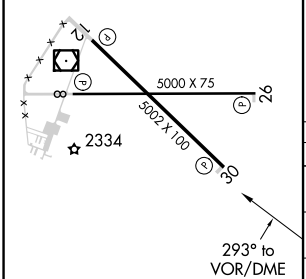

REIL Rwys 8, 12, 26 and 30 L
MIRL Rwys 8-26 and 12-30 L

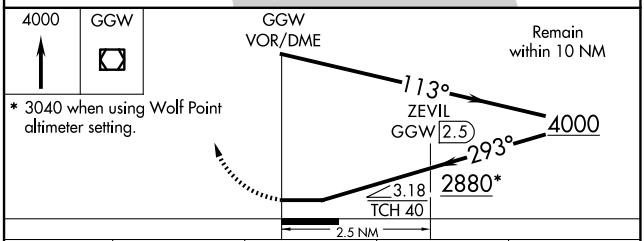

* 3040 when using Wolf Point altimeter setting.

CATEGORY	A	B	C	D
S-30	2880-1	586 (600-1)	2880-1¾	586 (600-1¾)
CIRCLING	2880-1	584 (600-1)	2880-1¾ 584 (600-1¾)	2900-2 604 (700-2)
ZEVIL FIX MINIMUMS				
S-30	2740-1	446 (500-1)	2740-1⅜	446 (500-1⅜)
CIRCLING	2780-1	484 (500-1)	2780-1½ 484 (500-1½)	2900-2 604 (700-2)

NW-1, 22 JAN 2026 to 19 FEB 2026

NW-1, 22 JAN 2026 to 19 FEB 2026