WAAS CH **53641** **W23A**	APP CRS **228°**	Rwy Ldg **5500** TDZE **927** Apt Elev **927**

RNAV (GPS) RWY 23

LAKE CUMBERLAND RGNL (SME)

RNP APCH - GPS.

Rwy 23 helicopter visibility reduction below ¾ SM NA. When local altimeter setting not received, use Monticello altimeter setting and increase all MDAs 60 feet and LNAV visibility Cat B/C/D ½ SM, and LP visibility Cat C/D ⅛ SM, and Circling visibility Cat B ¼ SM. VDP NA when using Monticello altimeter setting.

MISSED APPROACH: Climb to 3600 direct TOOLY and hold.

AWOS-3	INDIANAPOLIS CENTER	UNICOM
120.05	**124.625 371.925**	**122.8** (CTAF) L

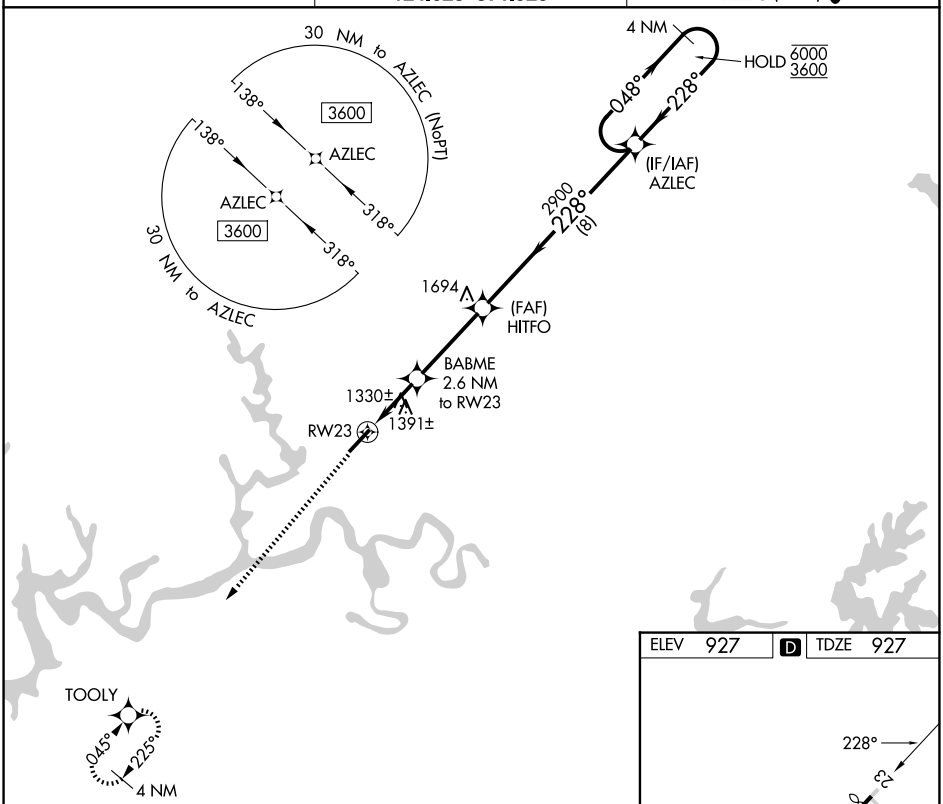

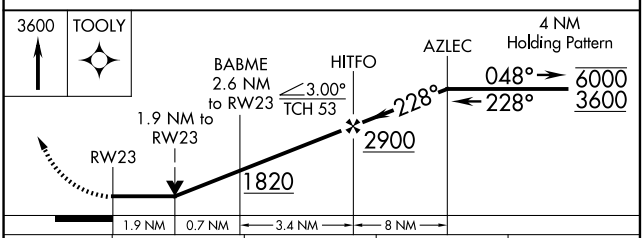

CATEGORY	A	B	C	D
LP MDA	1580-1 653 (700-1)		1580-1⅞ 653 (700-1⅞)	
LNAV MDA	1660-1 733 (800-1)		1660-2 733 (800-2)	
CIRCLING	1660-1 733 (800-1)	1700-1 773 (800-1)	2100-3 1173 (1200-3)	

ELEV 927 D TDZE 927

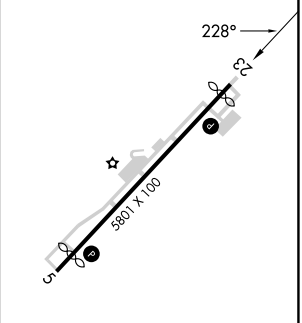

MIRL Rwy 5-23 L
REIL Rwys 5 and 23 L

SE-1, 22 JAN 2026 to 19 FEB 2026

SE-1, 22 JAN 2026 to 19 FEB 2026