WAAS CH 57913 W33A	APP CRS 330°	Rwy Ldg 5701 TDZE 831 Apt Elev 833

RNAV (GPS) RWY 33
LAWRENCE RGNL (LWC)

RNP APCH - GPS.

For uncompensated Baro-VNAV systems, LNAV/VNAV NA below -16°C or above 54°C. Baro-VNAV and VDP NA when using TOP altimeter setting. When local altimeter setting not received, use TOP altimeter setting and increase LPV DA to 1083 feet, increase LNAV/VNAV DA to 1252 feet and all visibilities ¼ SM; increase all MDAs 60 feet and LNAV and Circling visibility Cat C ¼ SM.

MALSR

MISSED APPROACH: Climb to 2700 direct RIBCO and hold.

ASOS	KANSAS CITY CENTER	UNICOM
121.225	123.8 343.7	123.0 (CTAF) L

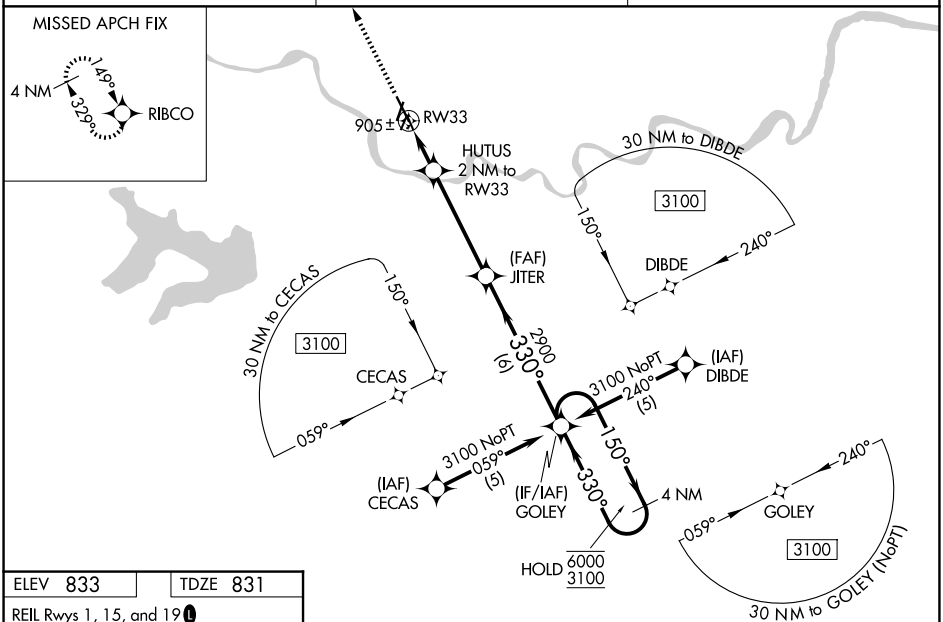

ELEV 833	TDZE 831

REIL Rwys 1, 15, and 19 L
MIRL Rwys 1-19 and 15-33 L

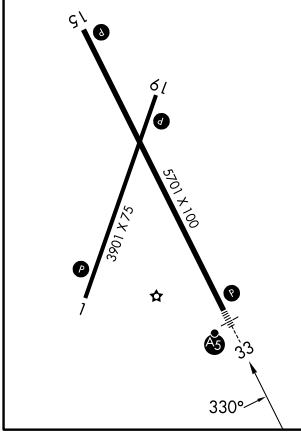

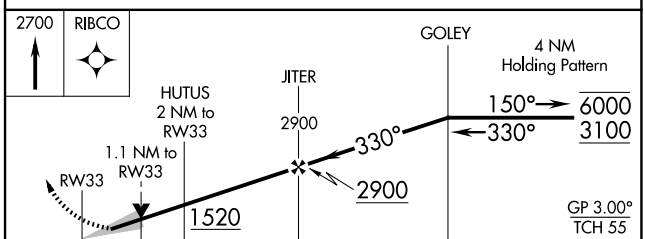

CATEGORY	A	B	C	D
LPV DA	1031-¾ 200 (200-¾)			NA
LNAV/VNAV DA	1200-¾ 369 (400-¾)			NA
LNAV MDA	1220-¾ 389 (400-¾)			NA
CIRCLING	1420-1 587 (600-1)	1480-1 647 (700-1)	1620-2¼ 787 (800-2¼)	NA

NC-2, 22 JAN 2026 to 19 FEB 2026
NC-2, 22 JAN 2026 to 19 FEB 2026