WAAS CH 72820 W15A	APP CRS 150°	Rwy ldg 5196 TDZE 462 Apt Elev 475

RNAV (GPS) RWY 15
OSWEGO COUNTY (FZY)

RNP APCH.

Rwy 15 helicopter visibility reduction below ¾ SM NA.
For uncompensated Baro-VNAV systems, LNAV/VNAV NA below -24°C or above 54°C.

MISSED APPROACH:
Climb to 3000 direct OSSGO and hold.

ASOS	SYRACUSE APP CON	UNICOM
119.275	126.125 269.125	123.0 (CTAF) L

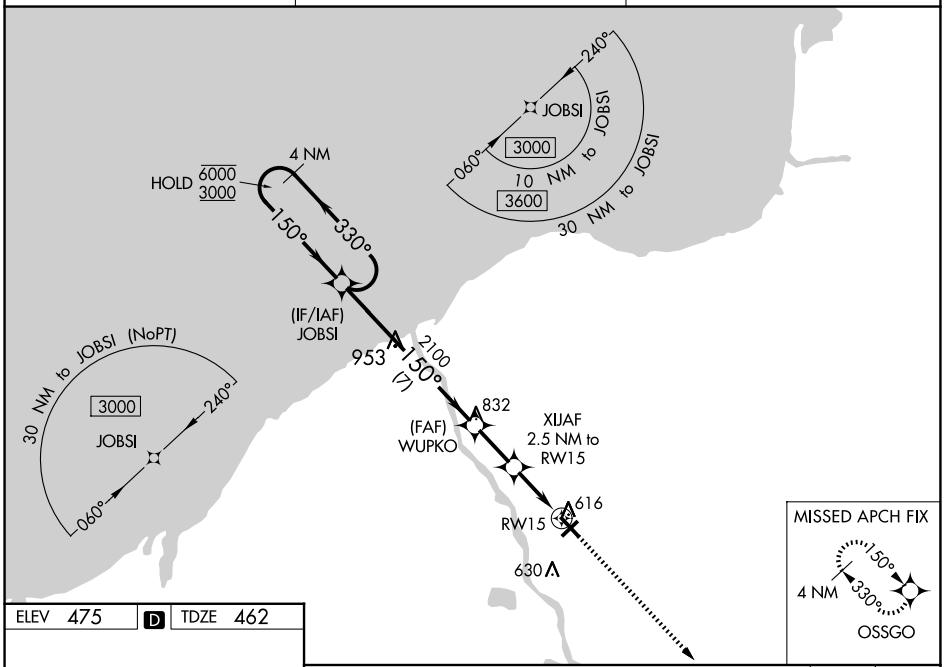

ELEV 475 D TDZE 462

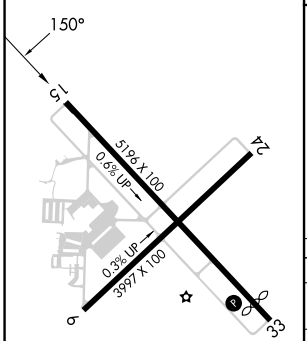

MIRL Rwys 6-24 L
HIRL Rwys 15-33 L
REIL Rwys 15 and 33 L
REIL Rwys 6 and 24

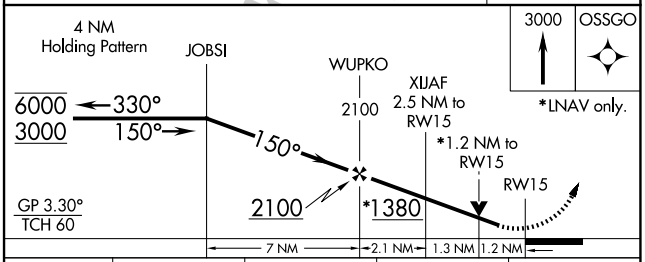

CATEGORY	A	B	C	D
LPV DA	783-1 321 (400-1)			NA
LNAV/VNAV DA	887-1¼ 425 (500-1¼)			NA
LNAV MDA	920-1 458 (500-1)		920-1⅜ 458 (500-1⅜)	NA
CIRCLING	920-1 445 (500-1)	940-1 465 (500-1)	960-1½ 485 (500-1½)	NA

NE-2, 22 JAN 2026 to 19 FEB 2026
NE-2, 22 JAN 2026 to 19 FEB 2026