| VORTAC APE 116.7 Chan 114 | APP CRS 148° | Rwy Ldg N/A TDZE N/A Apt Elev 884 |
|---|---|---|

# VOR-A
## LICKING COUNTY RGNL (VTA)

Circling Rwy 9 NA at night.

MISSED APPROACH: Climb to 3000 then right turn direct APE VORTAC and hold.

| ASOS | COLUMBUS APP CON | CLNC DEL | UNICOM | |
|---|---|---|---|---|
| 121.125 | 125.95 317.775 | 125.175 | 122.7 (CTAF) | 123.3 L |

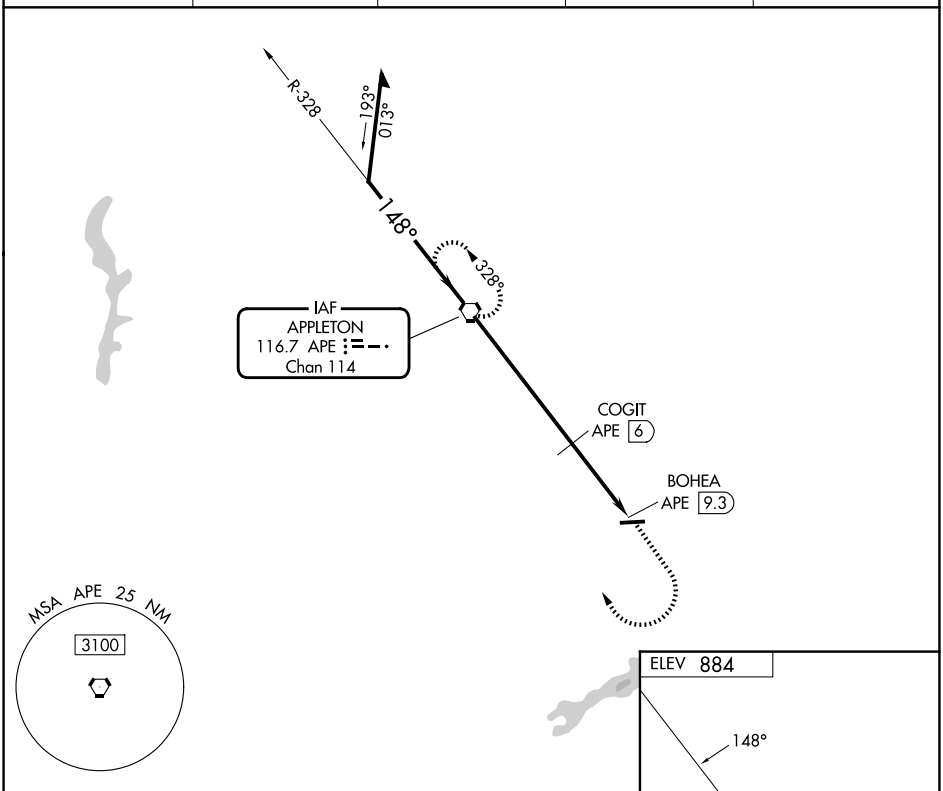


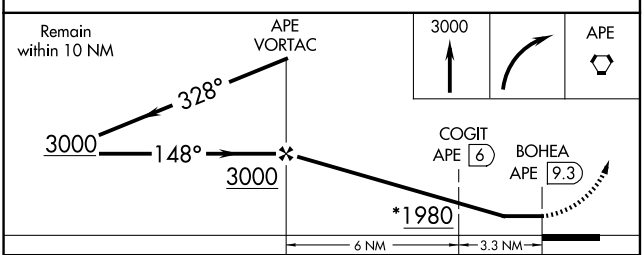


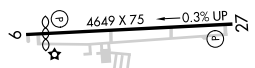


MIRL Rwy 9-27 L
REIL Rwys 9 and 27 L

| CATEGORY | A | B | C | D |
|---|---|---|---|---|
| CIRCLING | 1980-1¼ 1096 (1100-1¼) | 1980-1½ 1096 (1100-1½) | 1980-3 1096 (1100-3) | |
| COGIT FIX MINIMUMS | | | | |
| CIRCLING | 1620-1 736 (800-1) | | 1700-2½ 816 (900-2½) | 1760-2¾ 876 (900-2¾) |

FAF to MAP 9.3 NM

| Knots | 60 | 90 | 120 | 150 | 180 |
|---|---|---|---|---|---|
| Min:Sec | 9:18 | 6:12 | 4:39 | 3:43 | 3:06 |

EC-2, 22 JAN 2026 to 19 FEB 2026

EC-2, 22 JAN 2026 to 19 FEB 2026