WAAS CH 90323 W19A	APP CRS 187°	Rwy Ldg 5001 TDZE 476 Apt Elev 489

RNAV (GPS) RWY 19
SULPHUR SPRINGS MUNI (SLR)

RNP APCH-GPS.

Circling NA east of Rwy 1-19. For uncompensated Baro-VNAV systems, LNAV/VNAV NA below -15°C or above 54°C.

MISSED APPROACH: Climb to 3000 direct EDDGR and hold.

AWOS-3	FORT WORTH CENTER	UNICOM
118.35	132.025 317.75	123.075 (CTAF) L

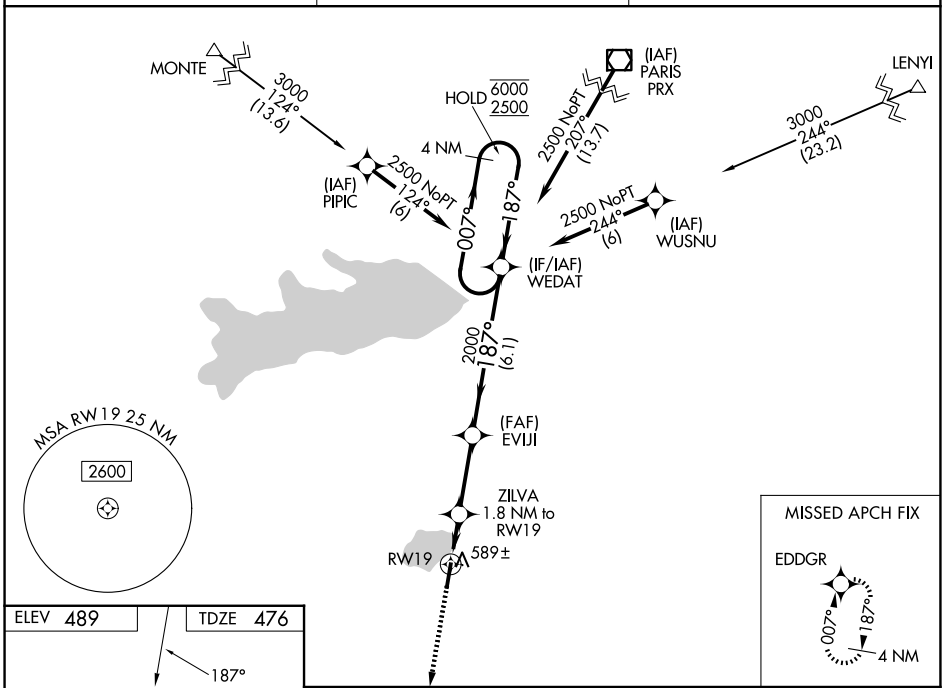

ELEV 489 TDZE 476

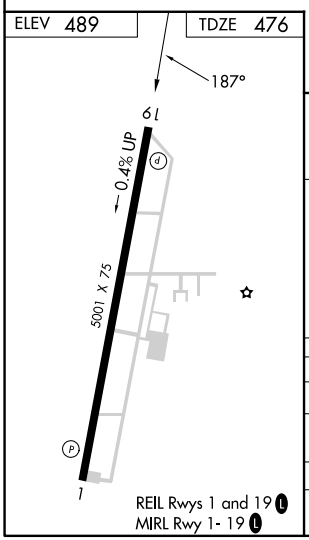

REIL Rwys 1 and 19 L
MIRL Rwy 1- 19 L

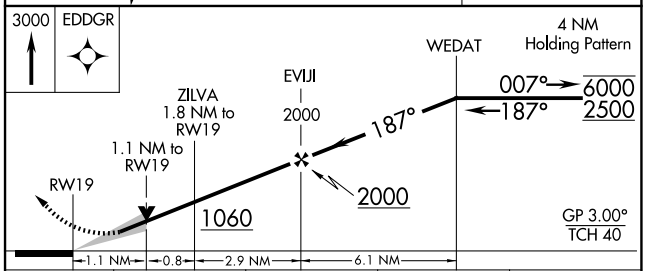

CATEGORY		A	B	C	D
LPV	DA	726-¾ 250 (300-¾)			NA
LNAV/VNAV	DA	776-1 300 (300-1)			NA
LNAV MDA		840-1 364 (400-1)			NA
CIRCLING		940-1 451 (500-1)		1000-1½ 511 (600-1½)	NA

SC-2, 22 JAN 2026 to 19 FEB 2026