APP CRS	Rwy ldg	4003
148°	TDZE	47
	Apt Elev	72

RNAV (GPS) RWY 15
EASTON/NEWNAM FLD (ESN)

RNP APCH.

Rwy 15 helicopter visibility reduction below 1 SM NA.
Straight-in Rwy 15 NA at night, Circling Rwy 15, 33 NA at night.

MISSED APPROACH: Climb to 2000 direct TUKIE and on track 052° to ORETE and hold.

ATIS	POTOMAC APP CON	EASTON TOWER ★	GND CON	CLNC DEL
124.475	133.75 254.35	118.525 (CTAF) L	119.075	119.075

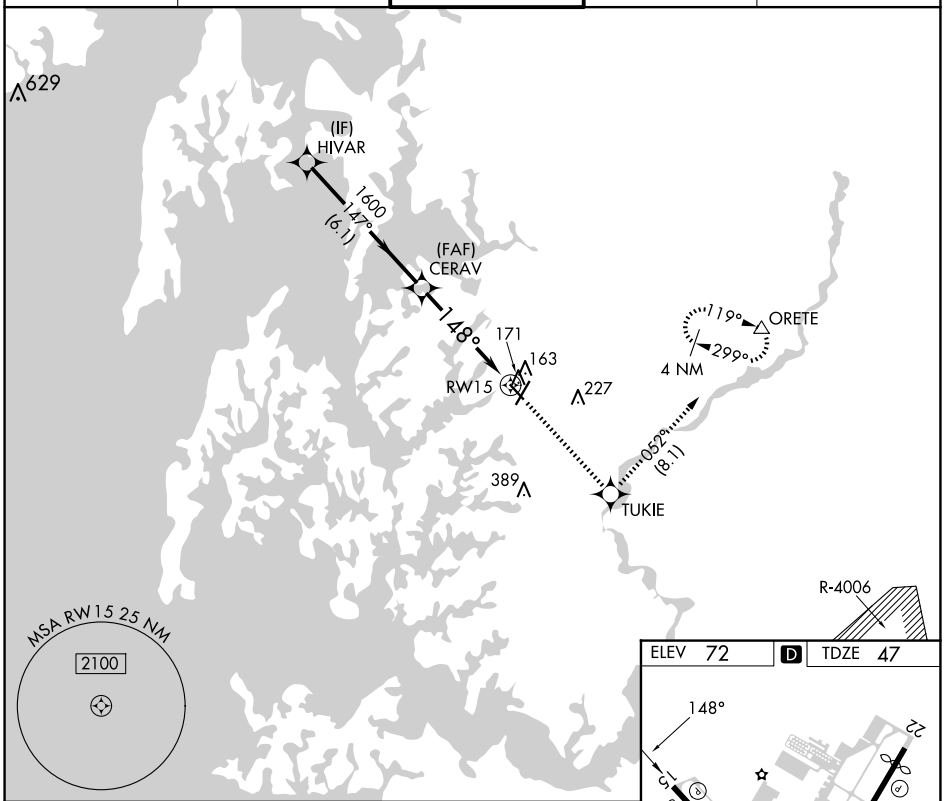

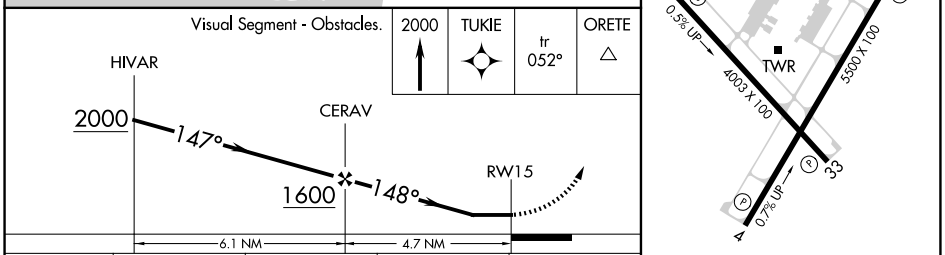

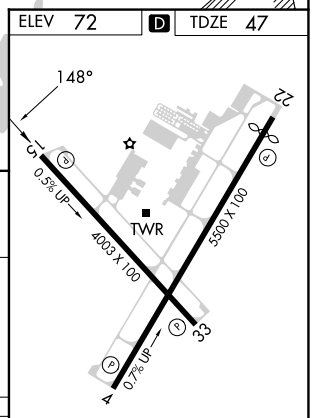

CATEGORY	A	B	C	D
LNAV MDA	440-1 393 (400-1)		440-1⅛ 393 (400-1⅛)	440-1¼ 393 (400-1¼)
C CIRCLING	480-1 408 (500-1)	640-1 568 (600-1)	640-1½ 568 (600-1½)	740-2 668 (700-2)

HIRL Rwy 4-22 L
REIL Rwys 15, 22 and 33 L
MIRL Rwys 15-33 L

NE-3, 22 JAN 2026 to 19 FEB 2026

NE-3, 22 JAN 2026 to 19 FEB 2026