WAAS CH 56208 W26A	APP CRS 257°	Rwy ldg 4002 TDZE 1224 Apt Elev 1228

RNAV (GPS) RWY 26
ROSTRAVER (FWQ)

DME/DME RNP-0.3 NA. When local altimeter setting not received, use Allegheny County altimeter setting and increase all DA/MDA 40 feet, and increase LNAV Cats C and D visibility to 1⅛ mile. Rwy 26 helicopter visibility reduction below ¾ SM NA. Rwy 8 helicopter visibility reduction below 1 SM NA. Circling Rwy 8 NA at night.

MISSED APPROACH: Climb to 3000 direct DECSA, and right turn via 327° track to AGC VOR/DME and hold.

AWOS-3	PITTSBURGH APP CON	UNICOM
118.475	119.35 337.4	122.8 (CTAF) L

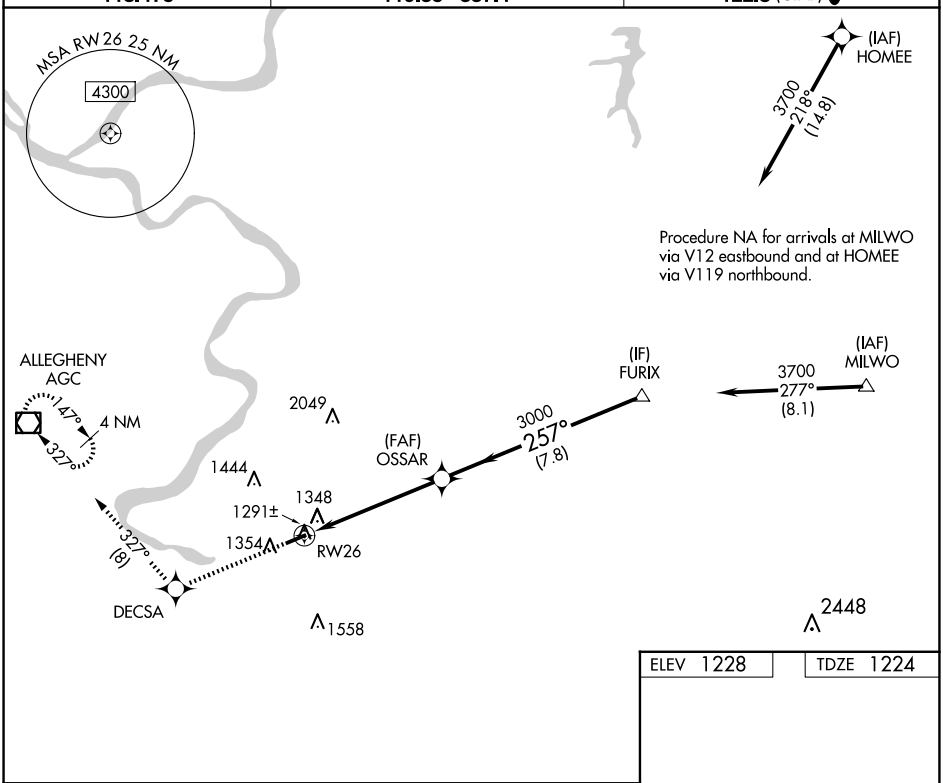

ELEV 1228	TDZE 1224

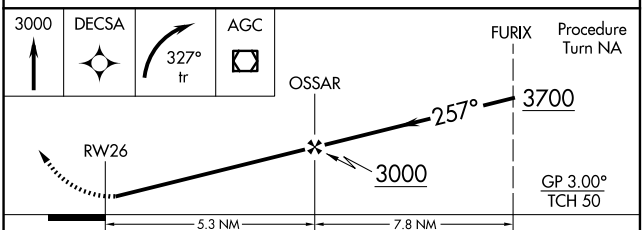

CATEGORY	A	B	C	D
LPV DA	1500-1 276 (300-1)			
LNAV/VNAV DA	NA			
LNAV MDA	1600-1 376 (400-1)			
CIRCLING	1700-1 472 (500-1)	1760-1 532 (600-1)	1760-1½ 532 (600-1½)	1920-2¼ 692 (700-2¼)

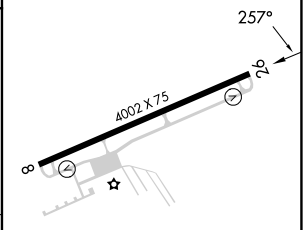

MIRL Rwy 8-26 L
REIL Rwys 8 and 26 L

NE-4, 22 JAN 2026 to 19 FEB 2026

NE-4, 22 JAN 2026 to 19 FEB 2026