APP CRS	Rwy ldg	5009
317°	TDZE	480
	Apt Elev	494

RNAV (GPS) RWY 32
KOSCIUSKO-ATTALA COUNTY (OSX)

RNP APCH - GPS.

T ▲NA Rwy 32 helicopter visibility reduction below 1 SM NA. Procedure NA at night. Use Philadelphia altimeter setting; when not received, use Greenwood altimeter setting and increase all MDAs 80 feet, increase visibility LNAV Cat C ⅜ SM and Circling Cat C ¾ SM.

MISSED APPROACH: Climb to 2100 direct JINED and hold.

MPE AWOS-3P	MEMPHIS CENTER	CTAF
118.725	132.75 263.0	122.9 L

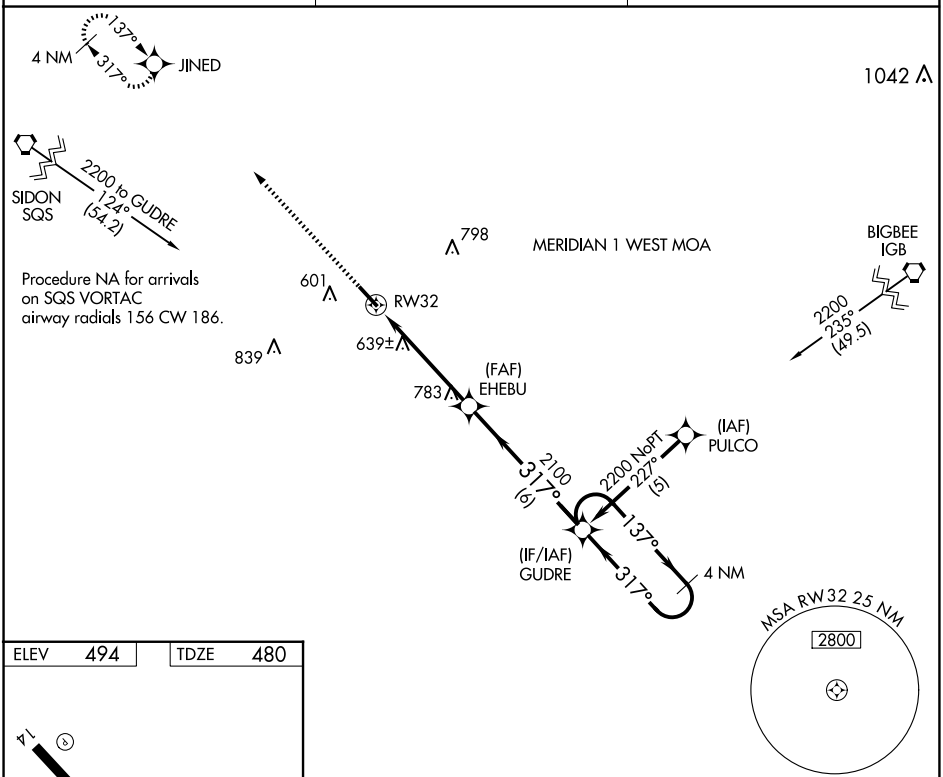

ELEV	494	TDZE	480

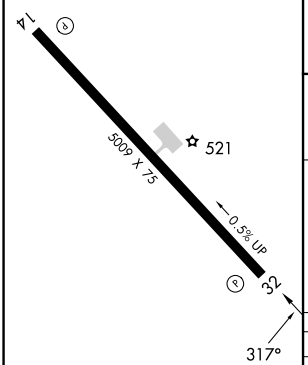

MIRL Rwy 14-32 L

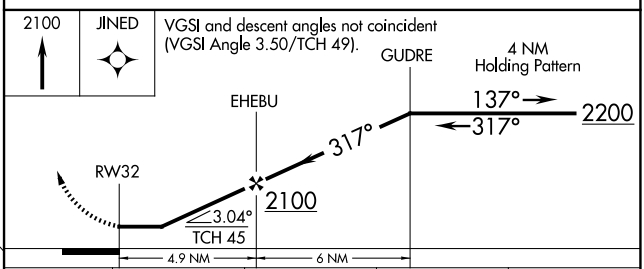

CATEGORY	A	B	C	D
LNAV MDA	960-1 480 (500-1)		960-1⅜ 480 (500-1⅜)	NA
CIRCLING	1020-1 526 (600-1)		1160-1¾ 666 (700-1¾)	NA

SC-4, 22 JAN 2026 to 19 FEB 2026