WAAS CH 99318 W23A	APP CRS 229°	Rwy ldg 4508 TDZE 195 Apt Elev 195

RNAV (GPS) RWY 23
ORANGEBURG MUNI (OGB)

RNP APCH-GPS.

Circling Rwy 17 NA at night. Baro-VNAV and VDP NA when using Columbia Metro altimeter setting. For uncompensated Baro-VNAV systems, LNAV/VNAV NA below -4°C or above 54°C. When local altimeter setting not received, use Columbia Metro altimeter setting: increase LPV DA to 538 feet and all visibilities ⅛ SM; increase LNAV/VNAV DA to 740 feet and all visibilities ¼ SM; increase all MDAs 80 feet and visibility Cats C and D ¼ SM.

MISSED APPROACH: Climb to 2000 direct GACEC and hold.

ASOS	COLUMBIA APP CON	GCO	UNICOM
118.525	124.15 338.2	125.675	122.7 (CTAF) L

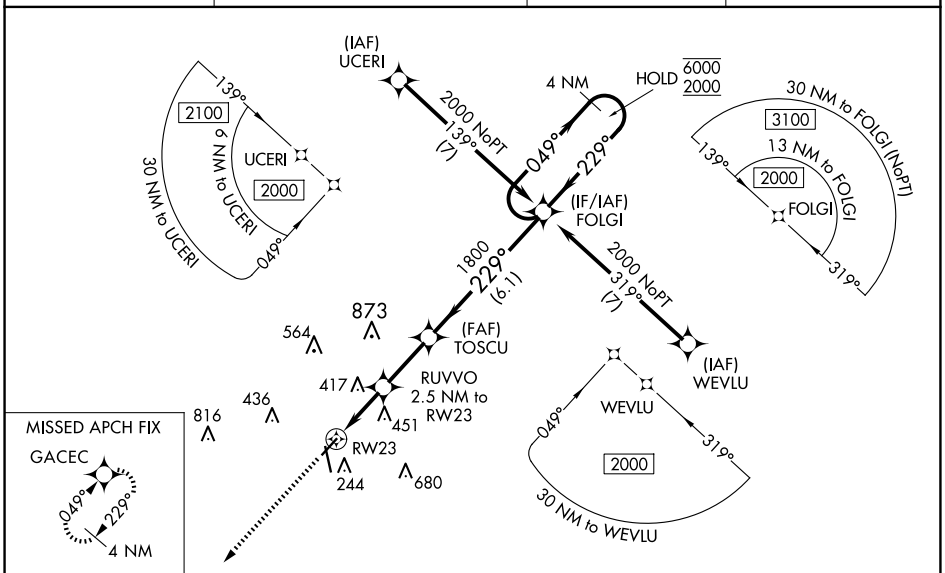

ELEV 195 TDZE 195

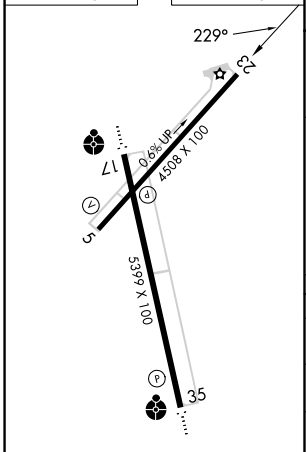

REIL Rwys 17, 23, and 35 L
MIRL Rwys 5-23 and 17-35 L

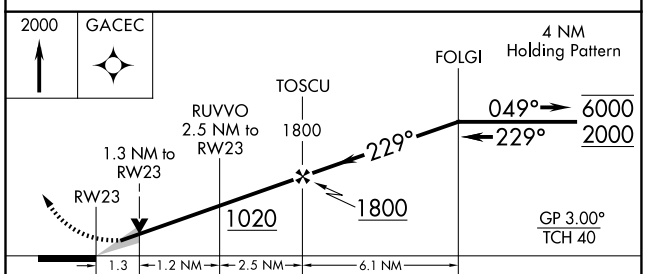

CATEGORY	A	B	C	D
LPV DA	459-⅞ 264 (300-⅞)			
LNAV/VNAV DA	660-1⅜ 465 (500-1⅜)			
LNAV MDA	660-1 465 (500-1)		660-1⅜ 465 (500-1⅜)	
CIRCLING	680-1 485 (500-1)	740-1 545 (600-1)	980-2¼ 785 (800-2¼)	980-2½ 785 (800-2½)

SE-2, 22 JAN 2026 to 19 FEB 2026