WAAS CH 45733 W17A	APP CRS 168°	Rwy ldg 4990 TDZE 162 Apt Elev 162

RNAV (GPS) RWY 17
ALLENDALE COUNTY (AQX)

RNP APCH.

For uncompensated Baro-VNAV systems, LNAV/VNAV NA below -15°C or above 54°C. Rwy 17 helicopter visibility reduction below ¾ SM NA. Baro-VNAV and VDP NA when using Augusta Rgnl at Bush Fld altimeter setting. When local altimeter setting not received, use Augusta Rgnl at Bush Fld altimeter setting and increase all DA 99 feet and all MDA 100 feet, increase LPV all Cats visibility ¼ mile, LNAV/VNAV all Cats ⅜ mile.

MISSED APPROACH: Climb to 1000 then climbing right turn to 2100 direct IXTIN and hold.

AWOS-3PT	JACKSONVILLE CENTER	UNICOM
118.95	132.925 363.2	122.8 (CTAF) L

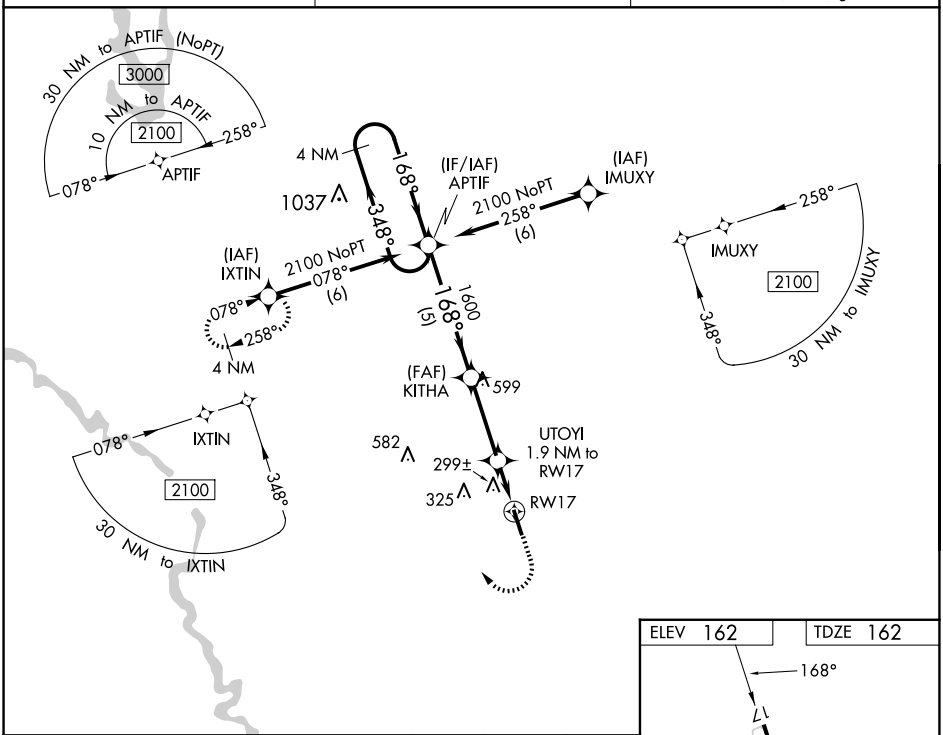

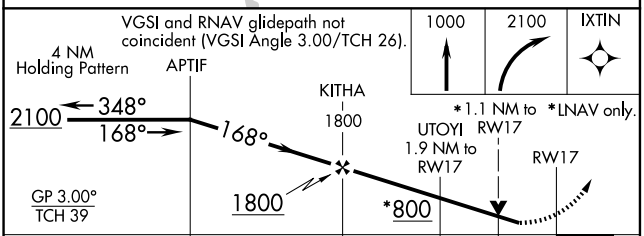

CATEGORY	A	B	C	D
LPV DA	478-1⅛ 316 (400-1⅛)		NA	
LNAV/VNAV DA	562-1⅜ 400 (400-1⅜)		NA	
LNAV MDA	560-1 398 (400-1)		NA	
C CIRCLING	620-1 458 (500-1)	640-1 478 (500-1)	NA	

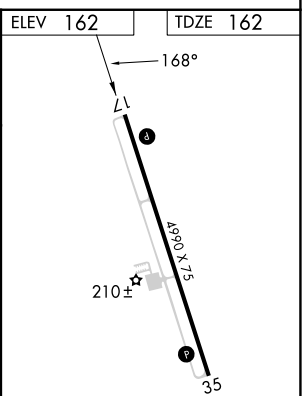

MIRL Rwy 17-35 L

SE-2, 22 JAN 2026 to 19 FEB 2026

SE-2, 22 JAN 2026 to 19 FEB 2026