APP CRS	Rwy Ldg	N/A
073°	TDZE	N/A
	Apt Elev	481

RNAV (GPS)-B
BLOOMSBURG MUNI (N13)

NA

Helicopter visibility reduction below 1 SM NA. DME/DME RNP-0.3 NA. Procedure NA at night. Use Williamsport altimeter setting.

MISSED APPROACH: Climbing left turn to 4000 direct MIP VORTAC and hold, continue climb-in-hold to 4000.

WILKES-BARRE APP CON	UNICOM
120.95 256.7	122.8 (CTAF) L

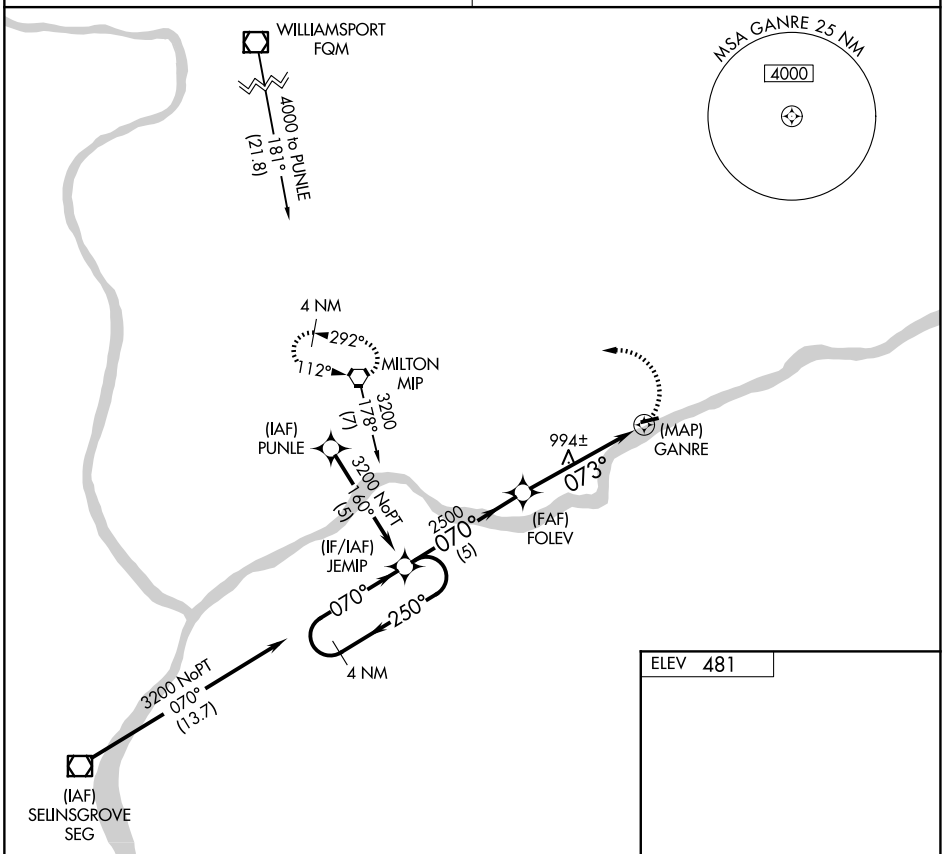

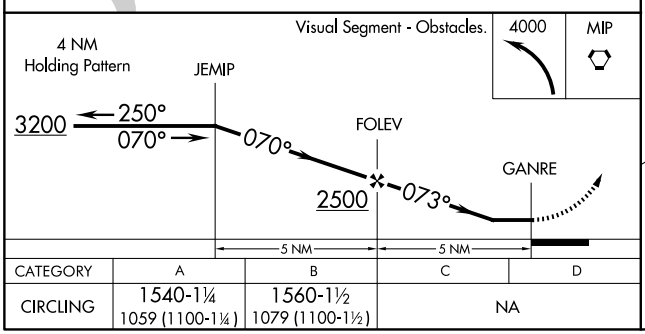

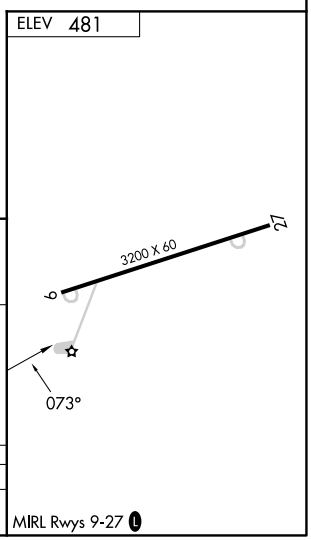

CATEGORY	A	B	C	D
CIRCLING	1540-1¼ 1059 (1100-1¼)	1560-1½ 1079 (1100-1½)	NA	

MIRL Rwys 9-27 L

NE-4, 22 JAN 2026 to 19 FEB 2026

NE-4, 22 JAN 2026 to 19 FEB 2026