| WAAS CH 72938 W19A | APP CRS 191° | Rwy Ldg 4802<br>TDZE 356<br>Apt Elev 358 |
|---|---|---|

# RNAV (GPS) RWY 19
## GIBSON COUNTY (TGC)

Night landing: Rwy 19 NA. DME/DME RNP-0.3 NA. Helicopter visibility reduction below 1 SM NA. Obtain local altimeter setting on CTAF; when not received use Jackson Rgnl altimeter setting and increase all MDA 60 feet, increase Circling Cat C visibility ¼ mile.

NA

MISSED APPROACH: Climb to 2600 direct KUDCE and hold.

| MEMPHIS CENTER | UNICOM |
|---|---|
| 134.65 316.15 | 122.8 (CTAF) |

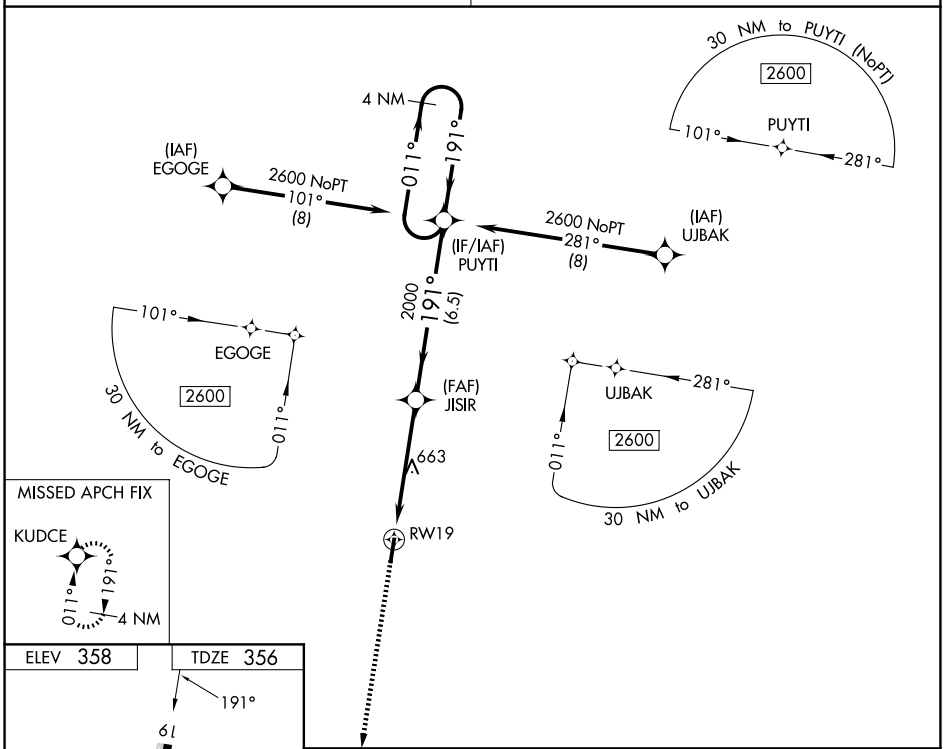


| ELEV 358 | TDZE 356 |
|---|---|

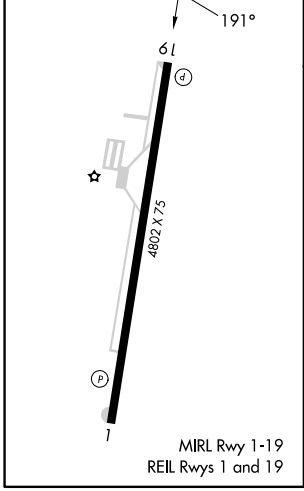


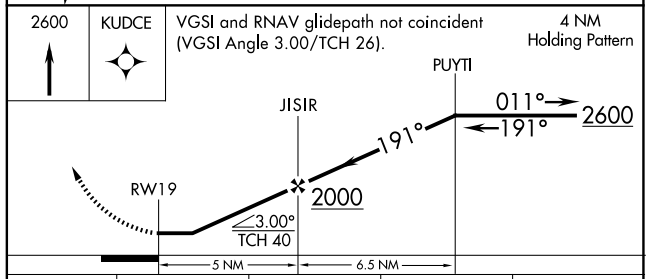


| CATEGORY | A | B | C | D |
|---|---|---|---|---|
| LP MDA | 920-1 564 (600-1) | | 920-1⅝ 564 (600-1⅝) | |
| LNAV MDA | 940-1 584 (600-1) | | 940-1¾ 584 (600-1¾) | |
| CIRCLING | 980-1 622 (700-1) | | 980-1¾ 622 (700-1¾) | 1780-3 1422 (1500-3) |

SE-1, 22 JAN 2026 to 19 FEB 2026

SE-1, 22 JAN 2026 to 19 FEB 2026