APP CRS	Rwy Ldg	4400
267°	TDZE	893
	Apt Elev	894

RNAV (GPS) RWY 26
LAKEFIELD (CQA)

RNP APCH - GPS.

Baro-VNAV NA. Use AXV altimeter setting. When not received use DAY altimeter setting and increase LNAV/VNAV DA to 1349 feet and visibility all Cats ¼ SM, increase all MDA 80 feet and visibility Cat C ¼ SM. Helicopter visibility below ¾ SM NA.

NA

MISSED APPROACH: Climb to 3000 direct EVOCO and on track 227° to COLMI and hold.

AXV AWOS-3PT	COLUMBUS APP CON	UNICOM	
128.325	134.45 352.05	122.8 (CTAF)	123.3 L

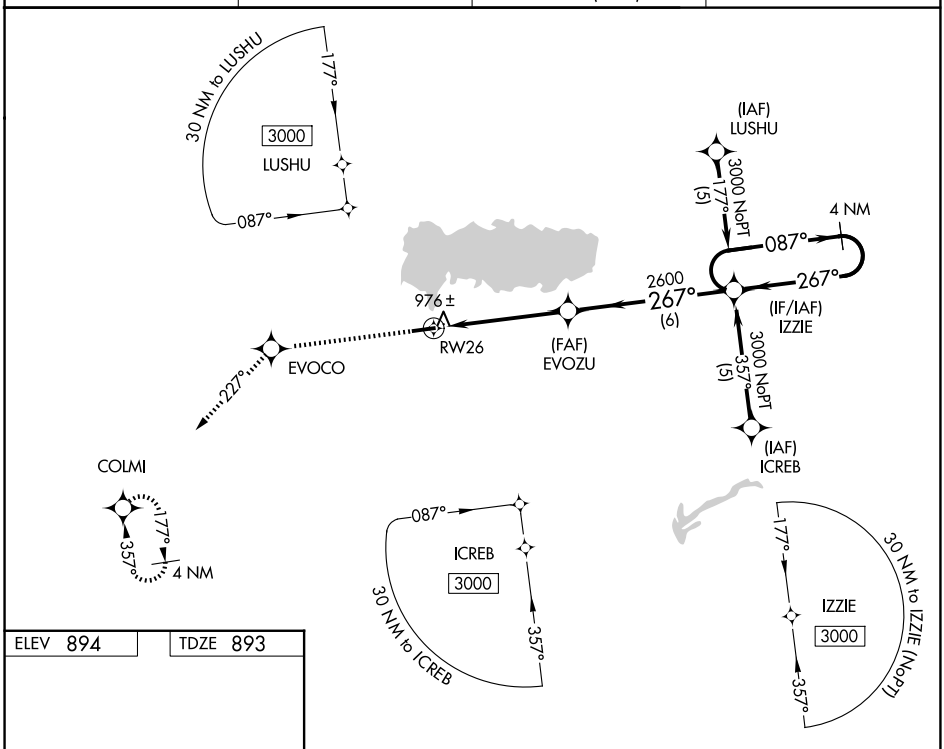

ELEV 894 TDZE 893

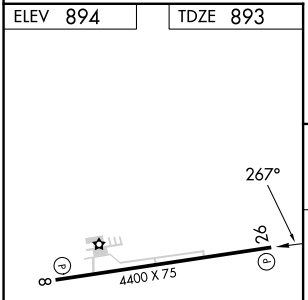

3000	EVOCO	tr 227°	COLMI

VGSI and RNAV glidepath not coincident (VGSI Angle 3.00/TCH 29).

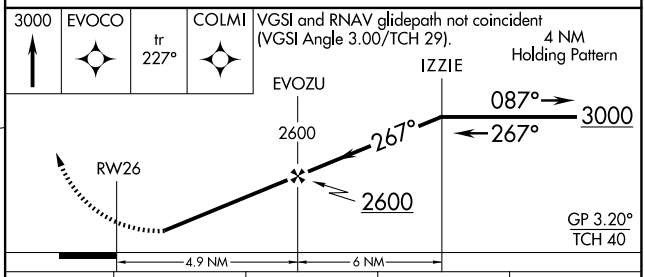

CATEGORY	A	B	C	D
LNAV/VNAV DA	1277-1¼ 384 (400-1¼)			NA
LNAV MDA	1260-1 367 (400-1)			NA
CIRCLING	1360-1 466 (500-1)	1400-1 506 (600-1)	1520-1¾ 626 (700-1¾)	NA

REIL Rwys 8 and 26 L
MIRL Rwy 8-26 L

EC-2, 22 JAN 2026 to 19 FEB 2026

EC-2, 22 JAN 2026 to 19 FEB 2026