RNAV (GPS) RWY 36
DEXTER MUNI (DXE)

WAAS CH 50507 W36A	APP CRS 002°	Rwy ldg 5000 TDZE 298 Apt Elev 304

RNP APCH.

T NA Baro-VNAV NA. Use Poplar Bluff altimeter setting, when not received use Cape Girardeau Rgnl altimeter setting and increase all DA 33 feet and all MDA 40 feet; increase LPV and LNAV/VNAV all Cats visibility ¼ SM, increase LNAV Cats C/D visibility ¼ SM.

MISSED APPROACH: Climb to 2500 direct GENTE and hold.

POF ASOS	MEMPHIS CENTER	UNICOM
124.225	133.65 292.15	122.7 (CTAF) L

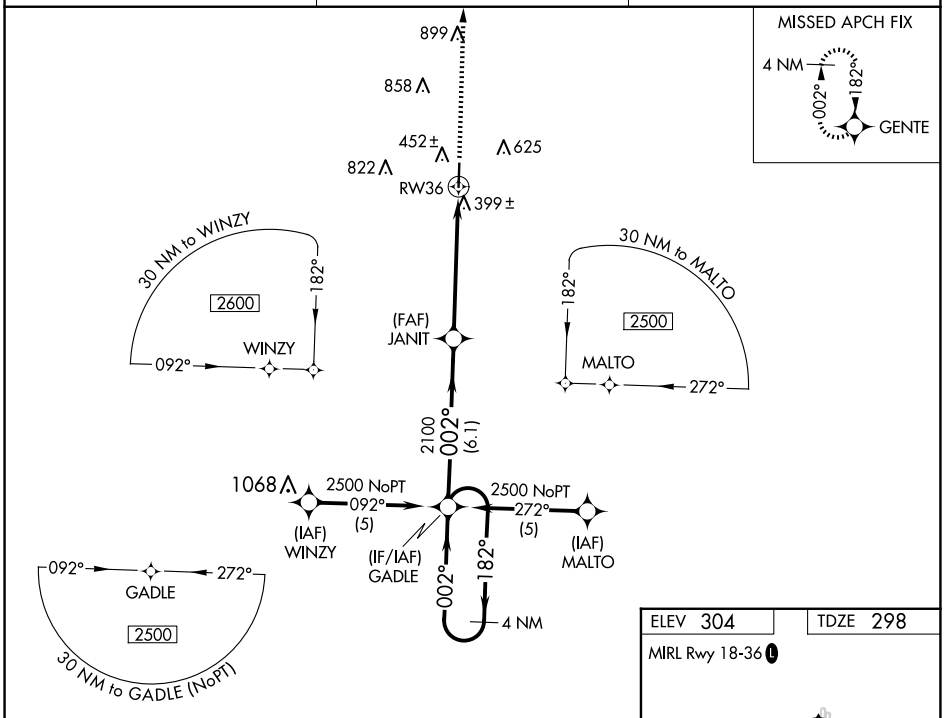

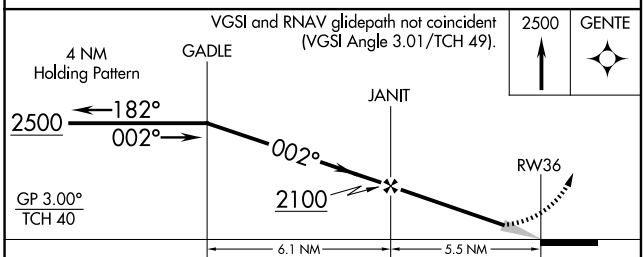

ELEV 304 TDZE 298

MIRL Rwy 18-36 L

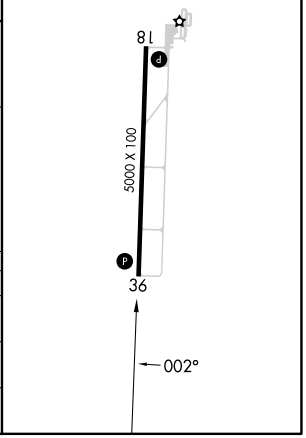

CATEGORY	A	B	C	D
LPV DA	595-1 297 (300-1)			
LNAV/VNAV DA	795-1¾ 497 (500-1¾)			
LNAV MDA	880-1 582 (600-1)		880-1½ 582 (600-1½)	880-1¾ 582 (600-1¾)

NC-3, 22 JAN 2026 to 19 FEB 2026
NC-3, 22 JAN 2026 to 19 FEB 2026