| WAAS CH 70337 W17A | APP CRS 168° | Rwy Ldg 5002 TDZE 936 Apt Elev 936 |
|---|---|---|

# RNAV (GPS) RWY 17

## LAWRENCEBURG/LAWRENCE COUNTY (FLEEMAN FLD) (2M2)

For uncompensated Baro-VNAV systems, LNAV/VNAV NA below -15°C (5°F) or above 54°C (130°F). DME/DME RNP-0.3 NA. When local altimeter setting not received, use Huntsville Intl-Carl T Jones Fld altimeter setting and increase all DA 142 feet and all MDA 140 feet; increase LPV all Cats visibility ¼ mile, LNAV/VNAV all Cats visibility ⅜ mile. Straight-in Rwy 17 NA at night, Circling Rwy 17 NA at night. Rwy 17 helicopter visibility reduction below 1 SM NA.

NA

MISSED APPROACH: Climb to 3800 direct UWNED and hold.

| AWOS-3 | MEMPHIS CENTER | UNICOM |
|---|---|---|
| 120.175 | 125.85 379.25 | 122.8 (CTAF) |

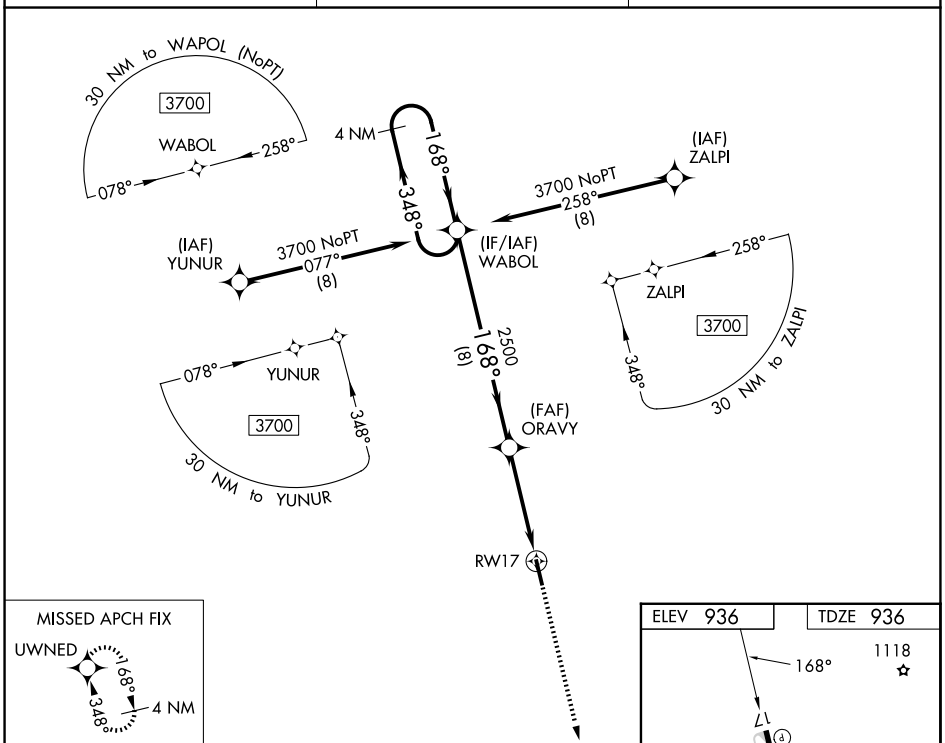





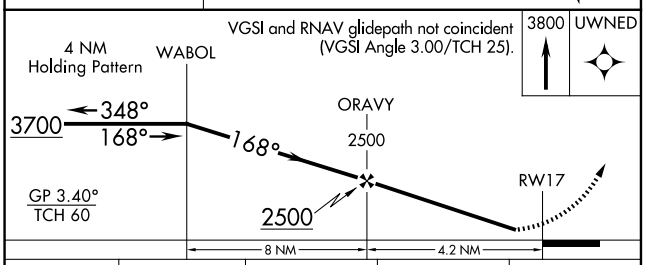


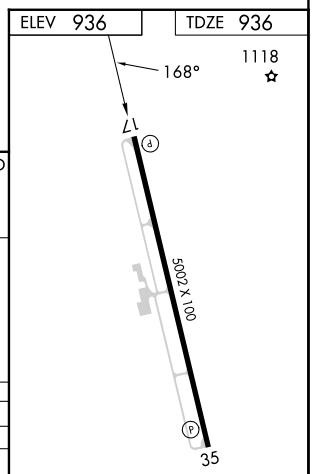


| CATEGORY | A | B | C | D |
|---|---|---|---|---|
| LPV DA | 1225-1 | 289 (300-1) | NA | |
| LNAV/VNAV DA | 1394-1⅜ | 458 (500-1⅜) | NA | |
| LNAV MDA | 1540-1 | 604 (700-1) | NA | |
| CIRCLING | 1540-1 | 604 (700-1) | NA | |

MIRL Rwy 17-35
REIL Rwys 17 and 35

SE-1, 22 JAN 2026 to 19 FEB 2026

SE-1, 22 JAN 2026 to 19 FEB 2026