WAAS CH 77719 W20A	APP CRS 205°	Rwy ldg 5000 TDZE 884 Apt Elev 892

RNAV (GPS) RWY 20
NEVADA MUNI (NVD)

RNP APCH - GPS.

T A NA Circling NA to Rwys 13 and 31. Baro-VNAV and VDP NA when using Joplin altimeter setting. Rwy 20 helicopter visibility reduction below ¾ SM NA. For uncompensated Baro-VNAV systems, LNAV/VNAV NA below -16°C or above 54°C. When local altimeter setting not received, use Joplin altimeter setting: increase LPV DA to 1249 feet; increase LNAV/VNAV DA to 1326 feet and all visibilities ⅜ SM; increase all MDAs 120 feet and visibility Cat C ¼ SM.

MISSED APPROACH: Climb to 3000 direct KIFGE and hold.

AWOS-3PT	KANSAS CITY CENTER	UNICOM
119.175	125.55 327.0	122.8 (CTAF) L

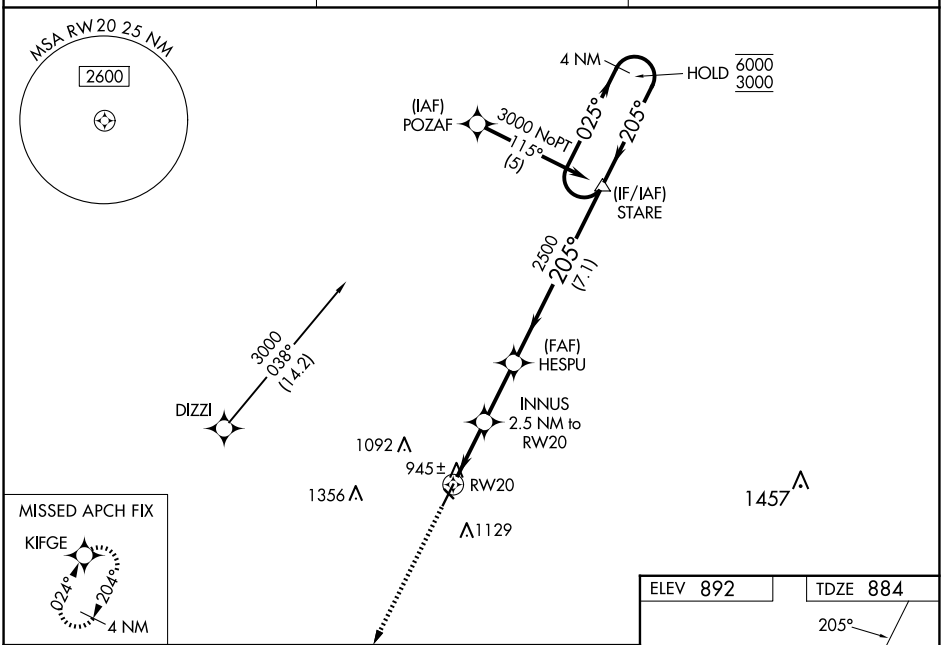

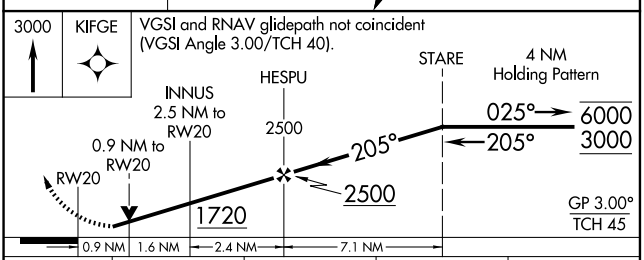

CATEGORY	A	B	C	D
LPV DA	1139-1 255 (300-1)			NA
LNAV/VNAV DA	1216-1 332 (400-1)			NA
LNAV MDA	1200-1 316 (400-1)			NA
CIRCLING	1260-1 368 (400-1)	1440-1 548 (600-1)	1440-1½ 548 (600-1½)	NA

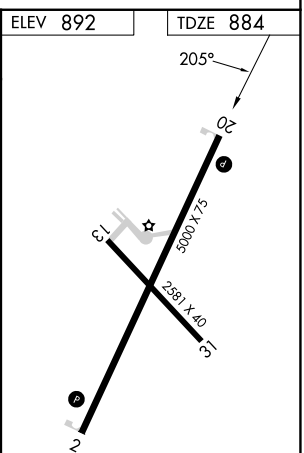

MIRL Rwy 2-20 L
REIL Rwys 2 and 20 L

NC-3, 22 JAN 2026 to 19 FEB 2026
NC-3, 22 JAN 2026 to 19 FEB 2026