WAAS CH 53741 W30A	APP CRS 307°	Rwy Ldg 4553 TDZE 262 Apt Elev 273

RNAV (GPS) RWY 30
BEEVILLE MUNI (BEA)

RNP APCH - GPS.

Rwy 30 helicopter visibility reduction below ¾ SM NA. For uncompensated Baro-VNAV systems, LNAV/VNAV NA below -15°C or above 54°C. Circling NA to Rwys 18 and 36.

MISSED APPROACH: Climb to 2100 direct NEYIB and hold.

AWOS-3	HOUSTON CENTER	UNICOM
118.675	134.6 322.5	122.8 (CTAF) L

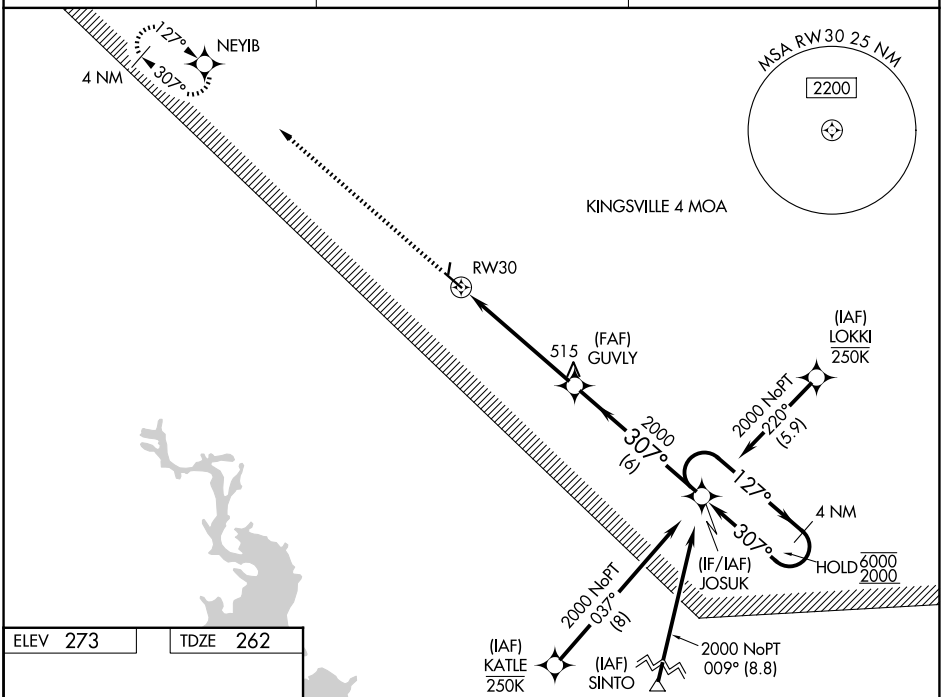

ELEV 273 TDZE 262

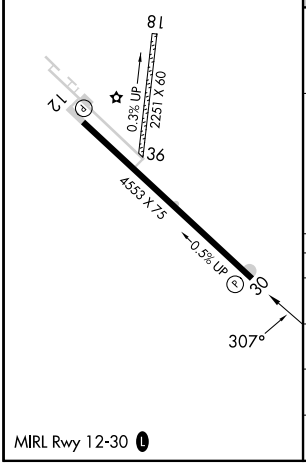

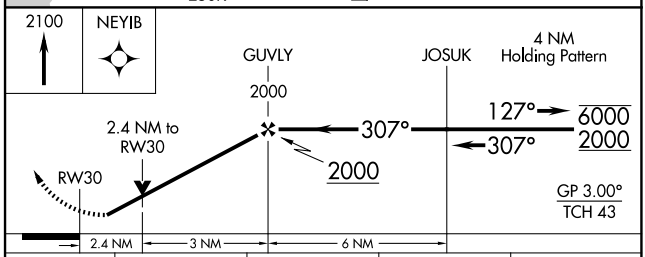

CATEGORY	A	B	C	D
LPV DA	517-1 255 (300-1)			NA
LNAV/VNAV DA	540-1 278 (300-1)			NA
LNAV MDA	1060-1 798 (800-1)	1060-1¼ 798 (800-1¼)	1060-2½ 798 (800-2½)	NA
CIRCLING	1060-1 787 (800-1)	1060-1¼ 787 (800-1¼)	1060-2½ 787 (800-2½)	NA

MIRL Rwy 12-30 L

SC-3, 22 JAN 2026 to 19 FEB 2026

SC-3, 22 JAN 2026 to 19 FEB 2026