WAAS CH 93810 W23A	APP CRS 225°	Rwy ldg 4800 TDZE 37 Apt Elev 37

RNAV (GPS) RWY 23
WASHINGTON-WARREN (OCW)

RNP APCH-GPS.

Baro-VNAV and VDP NA when using Greenville altimeter setting. For uncompensated Baro-VNAV systems, LNAV/VNAV NA below -15°C or above 54°C. When local altimeter setting not received, use Greenville altimeter setting: increase LPV DA to 478 feet and visibility ¼ SM, and LNAV/VNAV DA to 515 feet and visibility ⅛ SM; increase all MDAs 60 feet and visibility LNAV Cat C/D ¼ SM. Circling Rwy 17 NA at night.

MISSED APPROACH: Climb to 2600 direct SODOY and right turn via 335° track to KEKBE and right turn via 081° track to HALAX and hold.

AWOS-3	CHERRY POINT APP CON	UNICOM
120.175	119.35 377.175	122.7 (CTAF) L

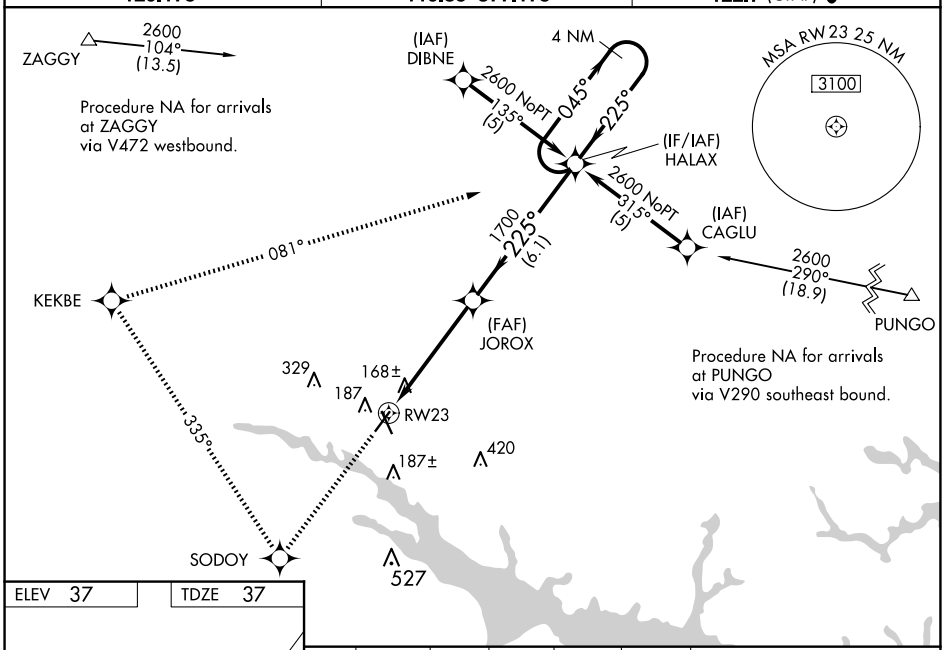

ELEV 37 TDZE 37

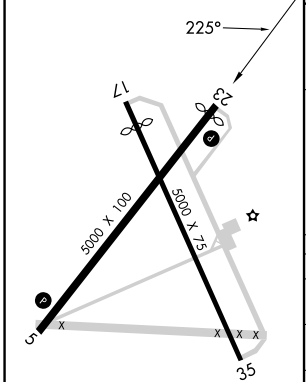

REIL Rwy 5 and 23 L
MIRL Rwys 5-23 L

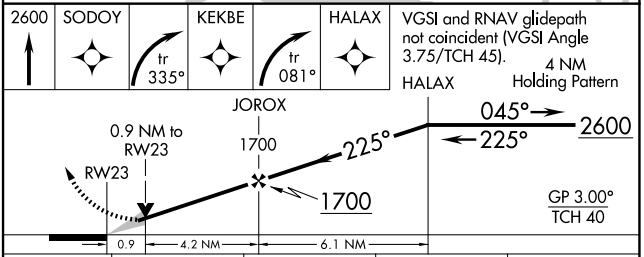

CATEGORY	A	B	C	D
LPV DA	436-1⅛ 399 (400-1⅛)			
LNAV/VNAV DA	473-1¼ 436 (500-1¼)			
LNAV MDA	420-1 383 (400-1)		420-1⅛ 383 (400-1⅛)	
CIRCLING	540-1 503 (600-1)		640-1¾ 603 (700-1¾)	780-2½ 743 (800-2½)

SE-2, 22 JAN 2026 to 19 FEB 2026
SE-2, 22 JAN 2026 to 19 FEB 2026