APP CRS	Rwy Ldg	5131
242°	TDZE	2685
	Apt Elev	2685

RNAV (GPS) RWY 24
LONESOME PINE (LNP)

RNP APCH - GPS.

Rwy 24 helicopter visibility reduction below 1 SM NA. Procedure NA at night. Inop table does not apply to LNAV Cats A/B. For inop ALS, increase LNAV Cat C/D visibility to 1⅜ SM.

ODALS

MISSED APPROACH: Climb to 6400 direct HOGIB and on track 271° to FLENR and hold, continue climb-in-hold to 6400.

AWOS-3	INDIANAPOLIS CENTER	UNICOM
118.6	126.575 257.85	123.0 (CTAF) L

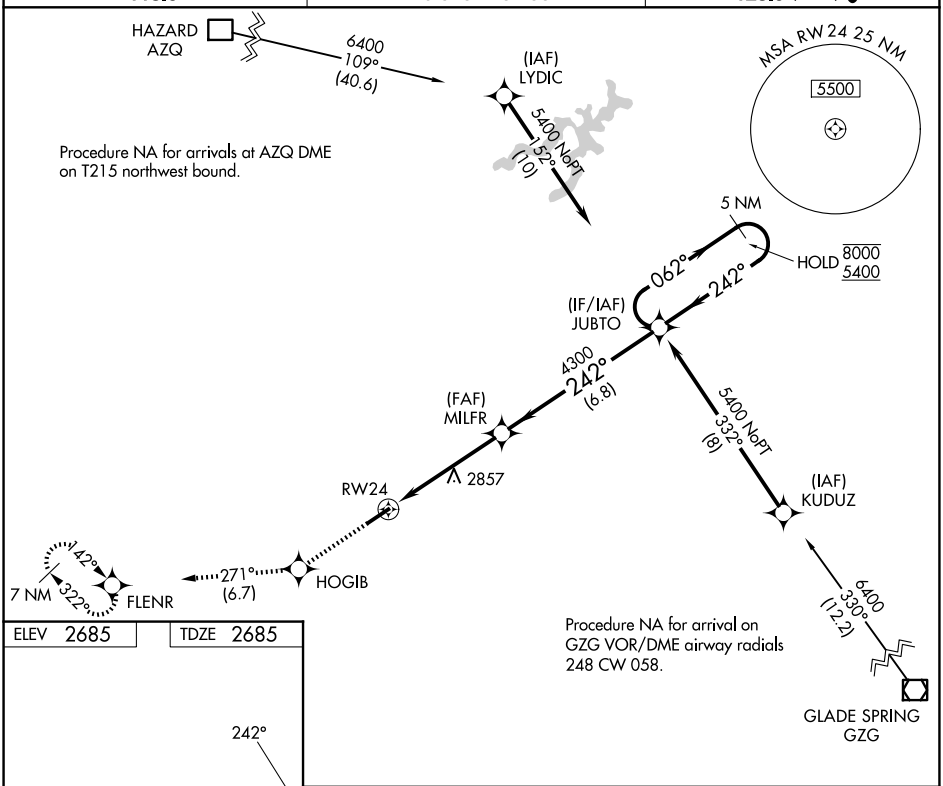

ELEV 2685 TDZE 2685

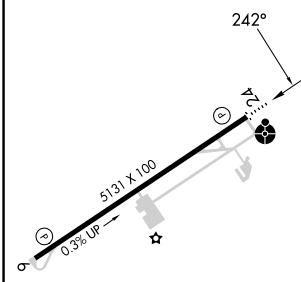

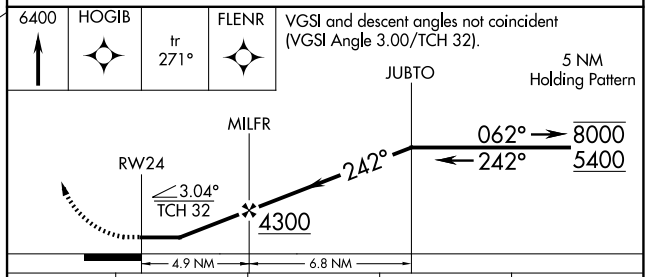

CATEGORY	A	B	C	D
LNAV MDA	3140-1	455 (500-1)	3140-1⅛	455 (500-1⅛)
CIRCLING	3240-1 555 (600-1)	3360-1 675 (700-1)	3380-2 695 (700-2)	3580-2¾ 895 (900-2¾)

REIL Rwy 6 L
MIRL Rwy 6-24 L

NE-3, 22 JAN 2026 to 19 FEB 2026

NE-3, 22 JAN 2026 to 19 FEB 2026