APP CRS	Rwy ldg	5002
210°	TDZE	755
	Apt Elev	757

RNAV (GPS) Y RWY 23
NORTH VERNON (OVO)

RNP APCH - GPS.

NA

Circling to Rwy 15, 33 NA at night. When local altimeter setting not received, use Shelbyville altimeter setting and increase all MDAs 100 feet, and LNAV visibility Cat C ⅜ SM, and Circling visibility Cat C ¼ SM. VDP NA when using Shelbyville Muni altimeter setting.

MISSED APPROACH: Climb to 1200 then climbing right turn to 2700 direct NURBE and hold.

AWOS-3	INDIANAPOLIS APP CON	UNICOM
120.625	134.85 317.8	122.7 (CTAF) L

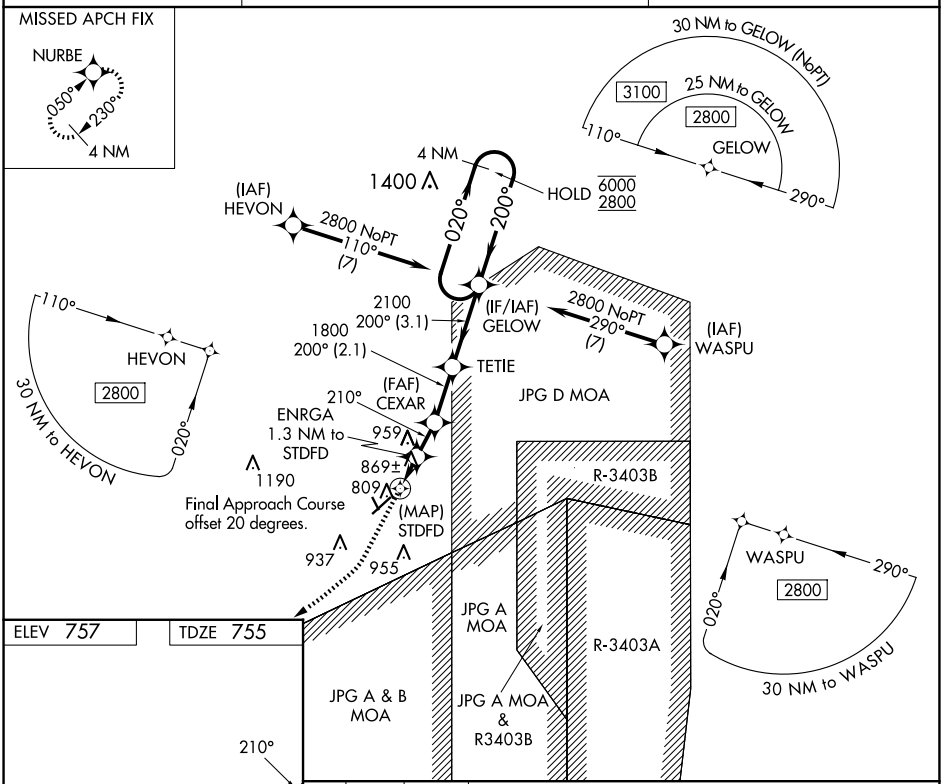

ELEV 757 TDZE 755

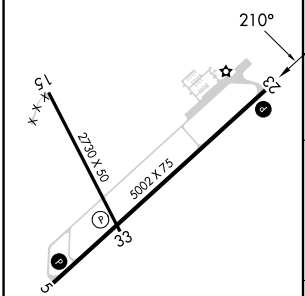

MIRL Rwy 5-23 L
MIRL Rwy 15-33

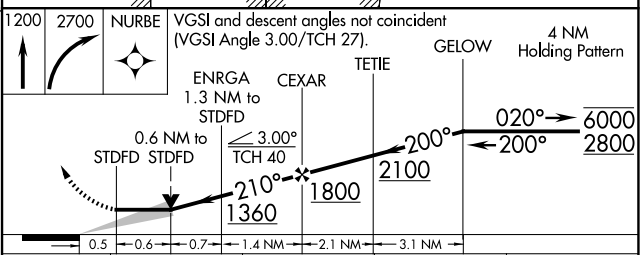

CATEGORY	A	B	C	D
LNAV MDA	1120-1 365 (400-1)			NA
CIRCLING	1180-1 423 (500-1)	1300-1 543 (600-1)	1300-1½ 543 (600-1½)	NA

EC-2, 22 JAN 2026 to 19 FEB 2026