WAAS CH 49201 W18A	APP CRS 181°	Rwy ldg 6503 TDZE 298 Apt Elev 298

RNAV (GPS) RWY 18
HATTIESBURG/LAUREL RGNL (PIB)

RNP APCH-GPS.

For uncompensated Baro-VNAV systems, LNAV/VNAV NA below -15°C or above 54°C.

MALSR

MISSED APPROACH: Climb to 2000 direct REWYO and hold.

AWOS-3PT	HOUSTON CENTER	UNICOM
128.325	126.8 327.8	123.0 (CTAF) L

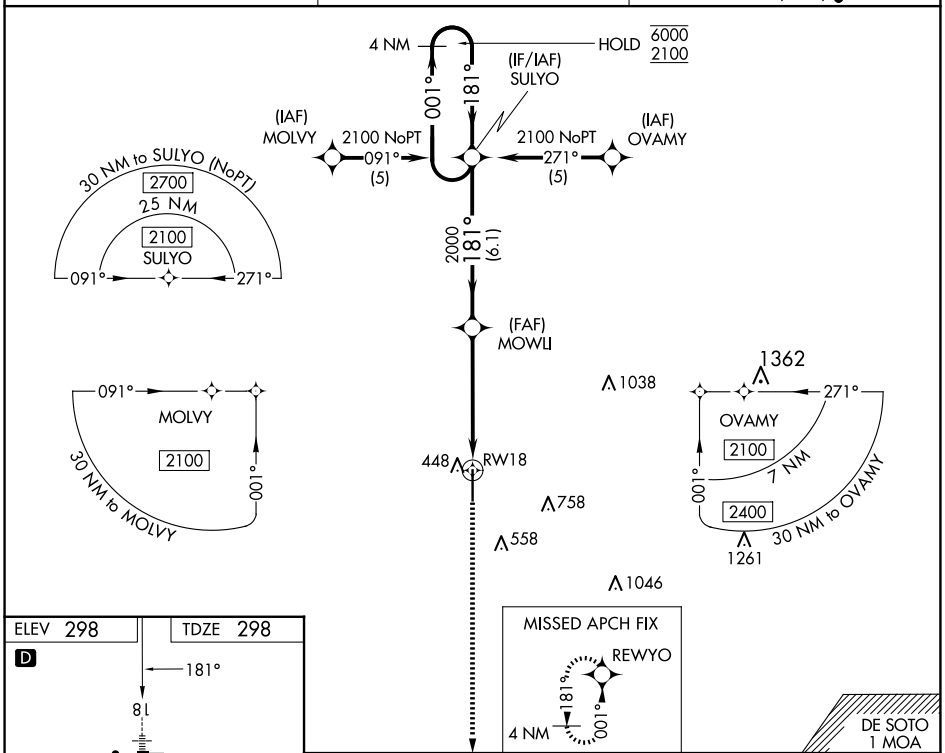

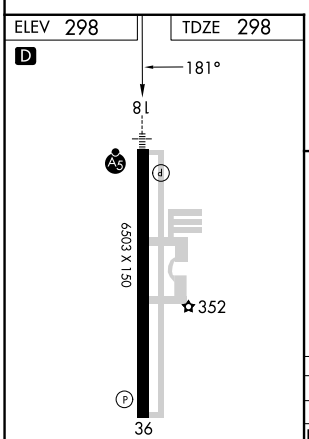

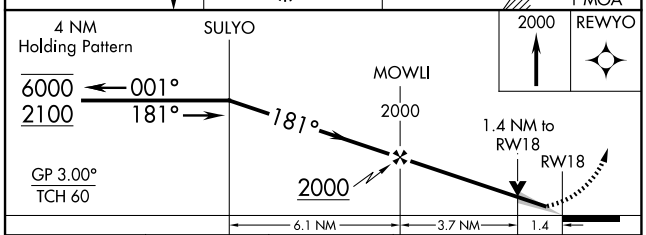

CATEGORY	A	B	C	D
LPV DA	498-½ 200 (200-½)			
LNAV/VNAV DA	691-⅝ 393 (400-⅝)			
LNAV MDA	820-½ 522 (600-½)		820-1 522 (600-1)	
C CIRCLING	820-1 522 (600-1)		1120-2½ 822 (900-2½)	1120-2¾ 822 (900-2¾)

HIRL Rwy 18-36 L
REIL Rwy 18 and 36 L

SC-4, 22 JAN 2026 to 19 FEB 2026