| WAAS CH 40347 W31A | APP CRS 309° | Rwy Ldg 4200 TDZE 1213 Apt Elev 1216 |
|---|---|---|

# RNAV (GPS) RWY 31
## ALGONA MUNI (AXA)

RNP APCH - GPS.

Circling NA to Rwys 18 and 36. For uncompensated Baro-VNAV systems, LNAV/VNAV NA below -17°C or above 54°C. Baro-VNAV and VDP NA when using FXY altimeter setting. When local altimeter setting not received, use FXY altimeter setting and increase LPV DA to 1534 feet; increase LNAV/VNAV DA to 1680 feet and all visibilities ¼ SM. Increase all MDAs 80 feet.

MISSED APPROACH: Climb to 3000 direct HIGMU and hold.

| AWOS-3 | MINNEAPOLIS CENTER | UNICOM |
|---|---|---|
| 118.475 | 134.0 288.3 | 122.8 (CTAF) L |

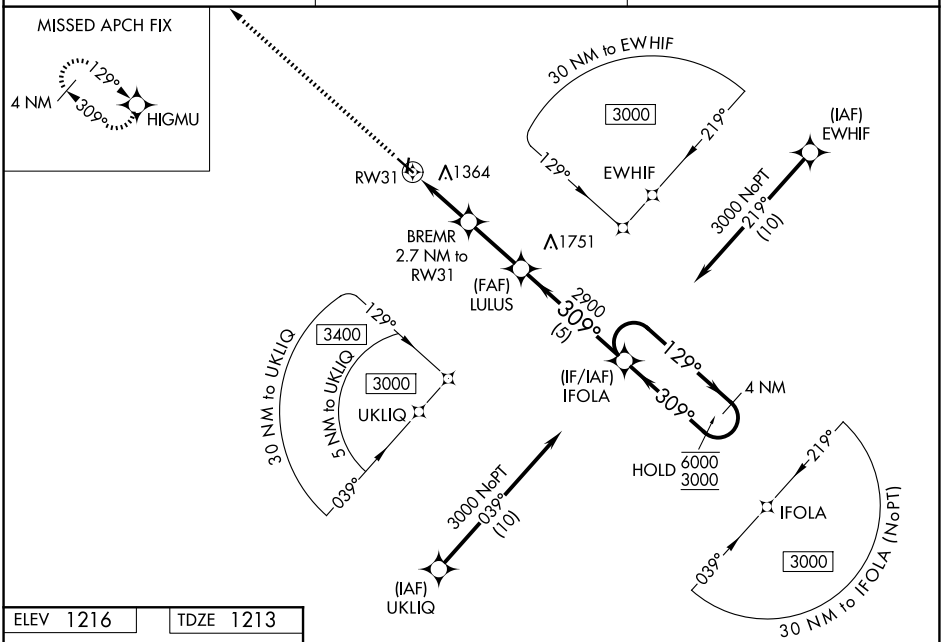


ELEV 1216 TDZE 1213

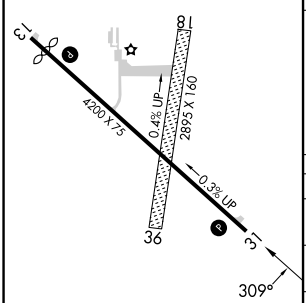


MIRL Rwy 13-31 L
REIL Rwys 13 and 31 L

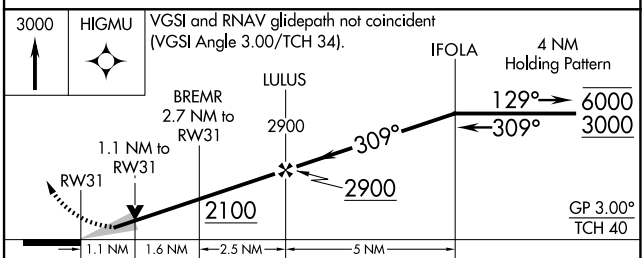


| CATEGORY | A | B | C | D |
|---|---|---|---|---|
| LPV DA | 1463-1 250 (300-1) | | NA | |
| LNAV/VNAV DA | 1600-1⅛ 387 (400-1⅛) | | NA | |
| LNAV MDA | 1600-1 387 (400-1) | | NA | |
| CIRCLING | 1740-1 524 (600-1) | 1800-1 584 (600-1) | NA | |




NC-3, 22 JAN 2026 to 19 FEB 2026