APP CRS	Rwy Ldg	4101
143°	TDZE	1746
	Apt Elev	1766

RNAV (GPS) RWY 14
CORRY-LAWRENCE (8G2)

RNP APCH - GPS.

NA

Rwy 14 helicopter visibility reduction below 1 SM NA. Procedure NA at night. Use JHW altimeter setting; when not received, use GKJ altimeter setting and increase all MDA 80 feet; increase LNAV Cat C visibility ¼ SM.

MISSED APPROACH: Climb to 3600 direct CUXOM and hold.

JHW AWOS-3PT	BUFFALO APP CON *	UNICOM
118.425	121.0 257.8	122.8 (CTAF) L

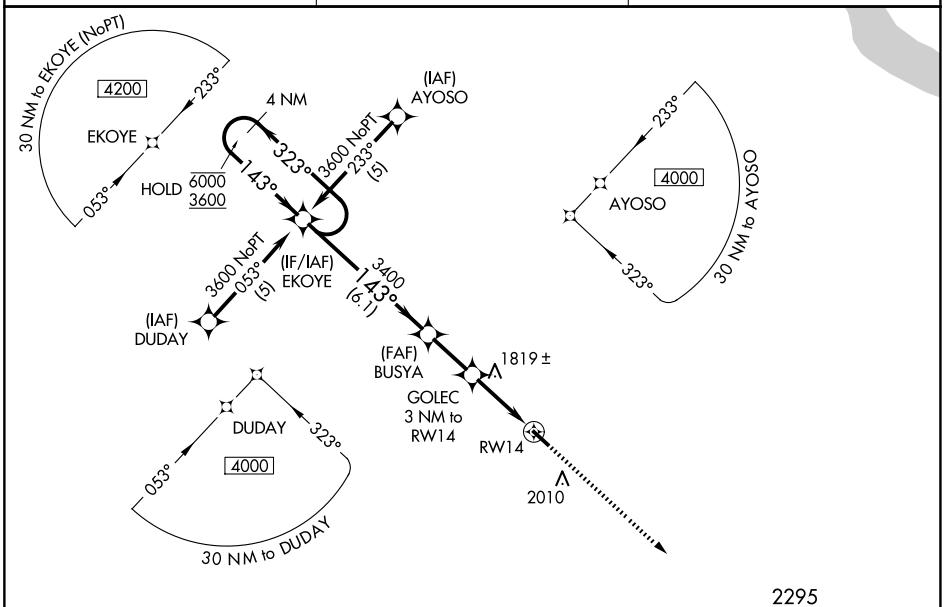

ELEV 1766 TDZE 1746

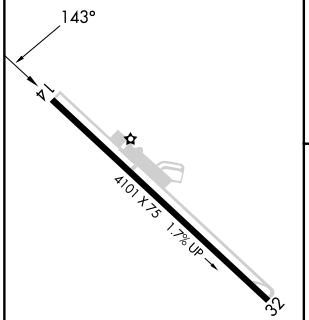

REIL Rwys 14 and 32 L
MIRL Rwy 14-32 L

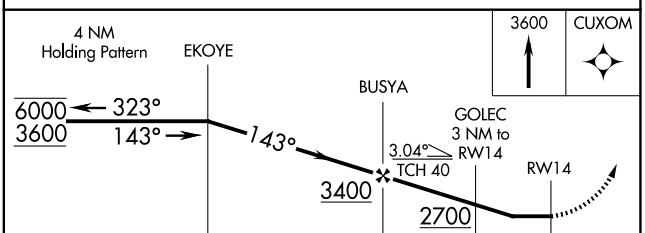

CATEGORY	A	B	C	D
LNAV MDA	2140-1 394 (400-1)		2140-1⅛ 394 (400-1⅛)	NA

NE-4, 22 JAN 2026 to 19 FEB 2026
NE-4, 22 JAN 2026 to 19 FEB 2026