WAAS CH 86608 W35A	APP CRS 345°	Rwy ldg 5002 TDZE 610 Apt Elev 610

RNAV (GPS) RWY 35
ROBERT SIBLEY (SZY)

RNP-APCH - GPS.

NA

Baro-VNAV NA when using Jackson Rgnl altimeter setting. For uncompensated Baro-VNAV systems, LNAV/VNAV NA below -16°C or above 47°C. Helicopter visibility reduction below 1 SM not authorized. When local altimeter setting not received, use Jackson Rgnl altimeter setting: increase LPV DA to 1042 and all visibilities ¼ SM, increase LNAV/VNAV DA to 1084 and all visibilities ½ SM; increase all MDAs 100 feet and LNAV visibility Cat C and D and Circling visibility Cat D ¼ SM. Straight-in Rwy 35 NA at night, Circling Rwy 17, 35 NA at night.

MISSED APPROACH: Climb to 2600 direct YIPUB and hold.

AWOS-3	MEMPHIS CENTER	UNICOM
118.425	124.35 318.1	122.7 (CTAF)

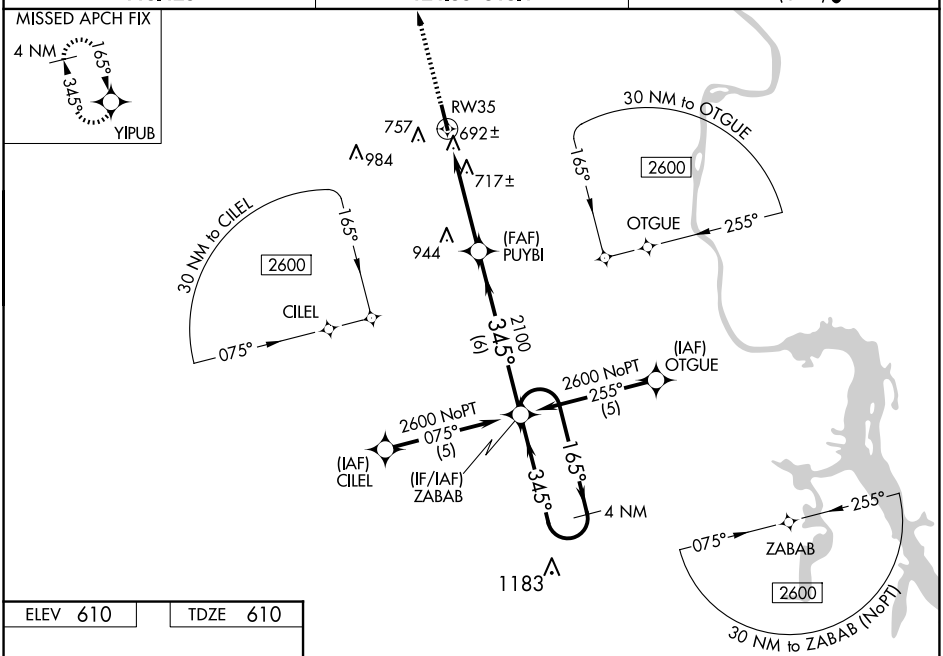

ELEV 610 TDZE 610

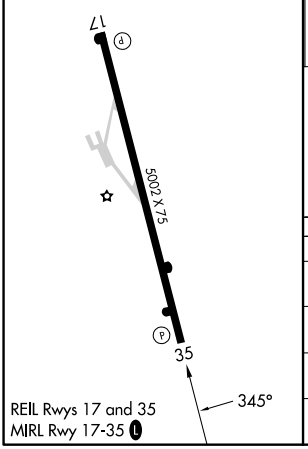

REIL Rwys 17 and 35
MIRL Rwy 17-35

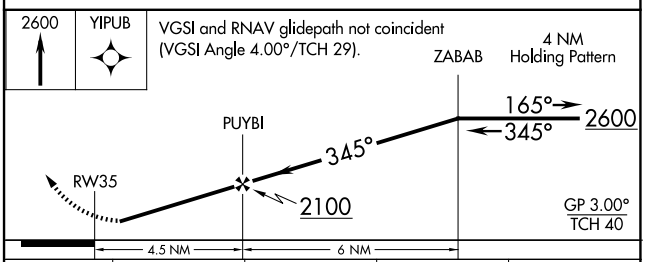

CATEGORY	A	B	C	D
LPV DA	944-1¼ 334 (400-1¼)			
LNAV/VNAV DA	986-1¼ 376 (400-1¼)			
LNAV MDA	980-1 370 (400-1)			980-1¼ 370 (400-1¼)
CIRCLING	1060-1 450 (500-1)	1080-1 470 (500-1)	1080-1½ 470 (500-1½)	1300-2¼ 690 (700-2¼)

SE-1, 22 JAN 2026 to 19 FEB 2026