| WAAS CH 77834 W02A | APP CRS 023° | Rwy Ldg 5000 TDZE 805 Apt Elev 812 |
|---|---|---|

# RNAV (GPS) RWY 2
## LA PORTE MUNI (PPO)

RNP APCH - GPS.

Circling Rwy 14, 32 NA at night. For uncompensated Baro-VNAV systems, LNAV/VNAV NA below -16°C or above 54°C. Rwy 2 helicopter visibility reduction below ¾ SM NA. Baro-VNAV and VDP NA when using SBN altimeter setting. When local altimeter setting not recieved, use SBN altimeter setting: increase LPV DA to 1151 feet and all visibilities ⅛ SM; increase LNAV/VNAV DA to 1274 feet and all visibilities ¼ SM; increase all MDAs 60 feet and LNAV visibility Cat C and D ¼ SM.

MISSED APPROACH: Climb to 2500 direct BOOTE and hold.

| AWOS-3PT | SOUTH BEND APP CON ★ | UNICOM |
|---|---|---|
| 119.825 | 132.05 257.8 | 123.0 (CTAF) L |

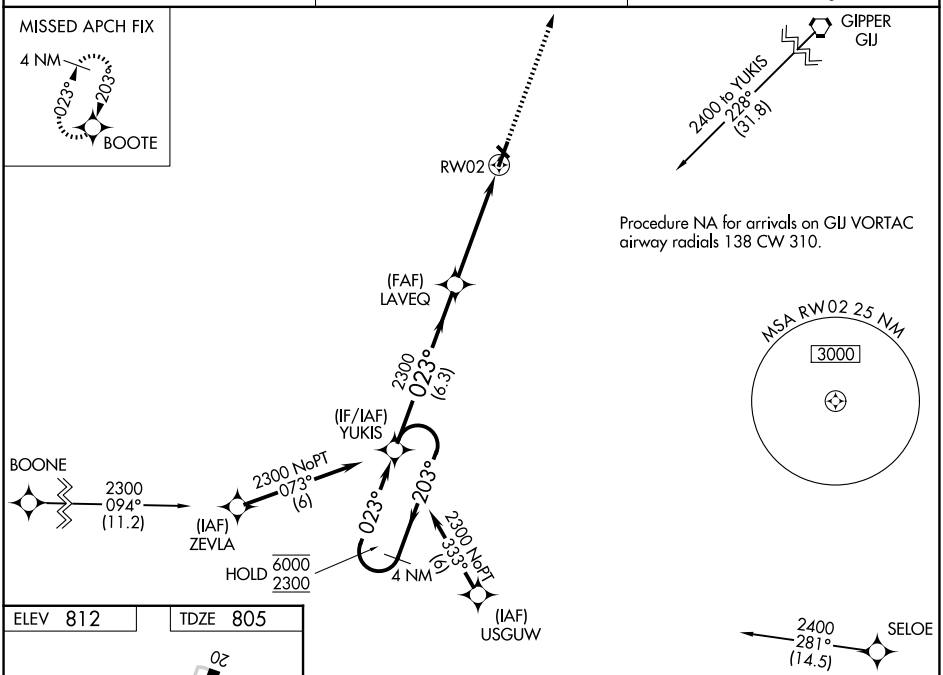


ELEV 812 TDZE 805

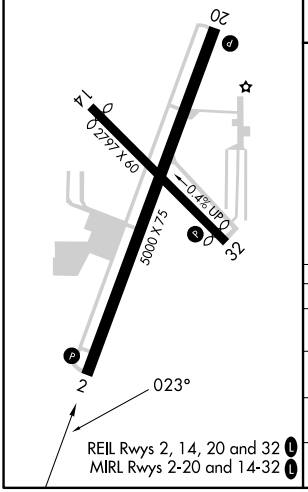


REIL Rwys 2, 14, 20 and 32 L
MIRL Rwys 2-20 and 14-32 L

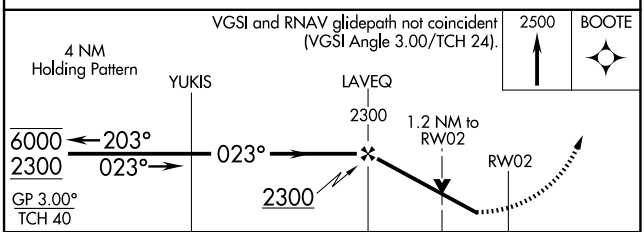


| CATEGORY | A | B | C | D |
|---|---|---|---|---|
| LPV DA | 1098-⅞ 293 (300-⅞) | | | |
| LNAV/VNAV DA | 1221-1⅛ 416 (500-1⅛) | | | |
| LNAV MDA | 1220-1 415 (500-1) | | 1220-1⅛ 415 (500-1⅛) | |
| CIRCLING | 1320-1 508 (600-1) | | 1560-2¼ 748 (800-2¼) | 1560-2½ 748 (800-2½) |



EC-2, 22 JAN 2026 to 19 FEB 2026
EC-2, 22 JAN 2026 to 19 FEB 2026