RNAV (GPS) RWY 21
PLYMOUTH MUNI (PMZ)

WAAS CH 63125 W21A	APP CRS 207°	Rwy ldg 5500 TDZE 35 Apt Elev 36

T A NA — Use Northeastern Rgnl altimeter setting; when not received, use Coastal Carolina Rgnl altimeter setting and increase all MDA 80 feet; increase all Cat C visibilities ¼ SM. When VGSI inop, procedure NA at night. DME/DME RNP-0.3 NA.

MISSED APPROACH: Climbing right turn to 2000 direct WESBU and hold.

CHERRY POINT APP CON	UNICOM
119.35 377.175	122.8 (CTAF) L

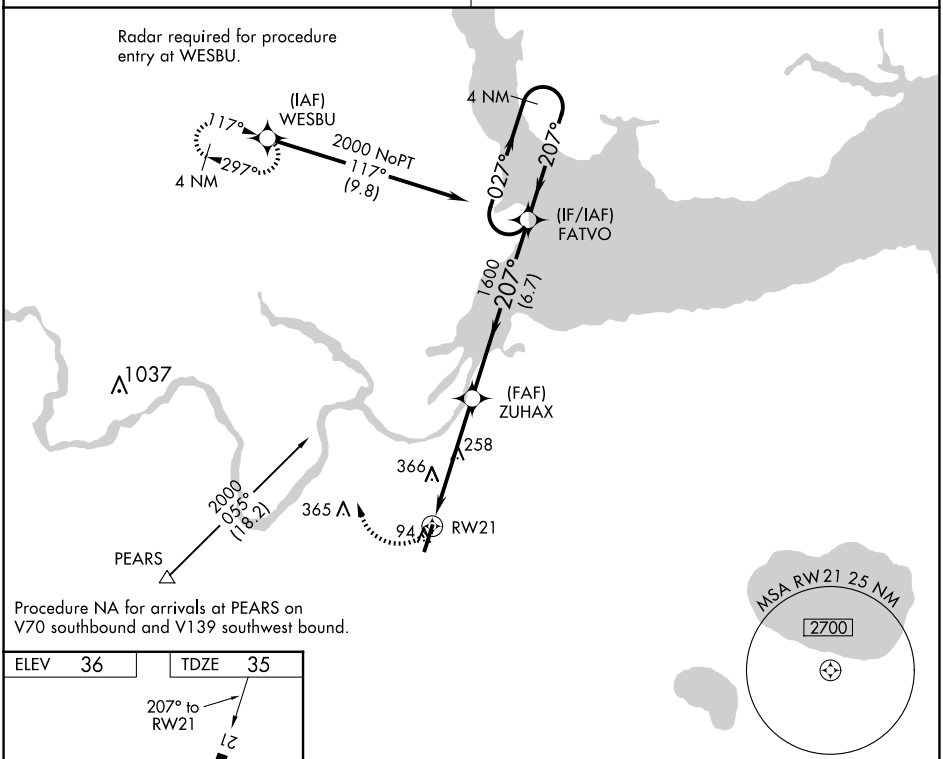

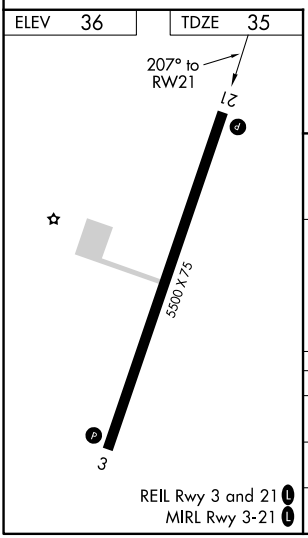

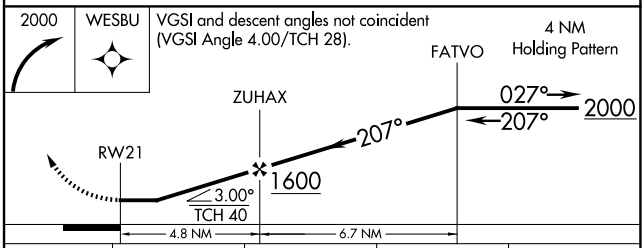

CATEGORY	A	B	C	D
LP MDA	600-1 565 (600-1)		600-1⅝ 565 (600-1⅝)	NA
LNAV MDA	660-1 625 (700-1)		660-1¾ 625 (700-1¾)	NA
CIRCLING	660-1 624 (700-1)	720-1 684 (700-1)	720-2 684 (700-2)	NA

SE-2, 22 JAN 2026 to 19 FEB 2026