WAAS CH 69633 W15A	APP CRS 155°	Rwy ldg 3304 TDZE 769 Apt Elev 769

RNAV (GPS) RWY 15
MAQUOKETA MUNI (OQW)

T NA

DME/DME RNP-0.3 NA. Helicopter visibility reduction below 1 SM NA. Night landing: Rwy 15 NA. Obtain local altimeter on CTAF; when not received, use Dubuque altimeter setting and increase all MDA 100 feet.

MISSED APPROACH: Climb to 3000 direct NAZVI and hold.

CHICAGO CENTER	UNICOM
133.95 281.4	122.725 (CTAF) L

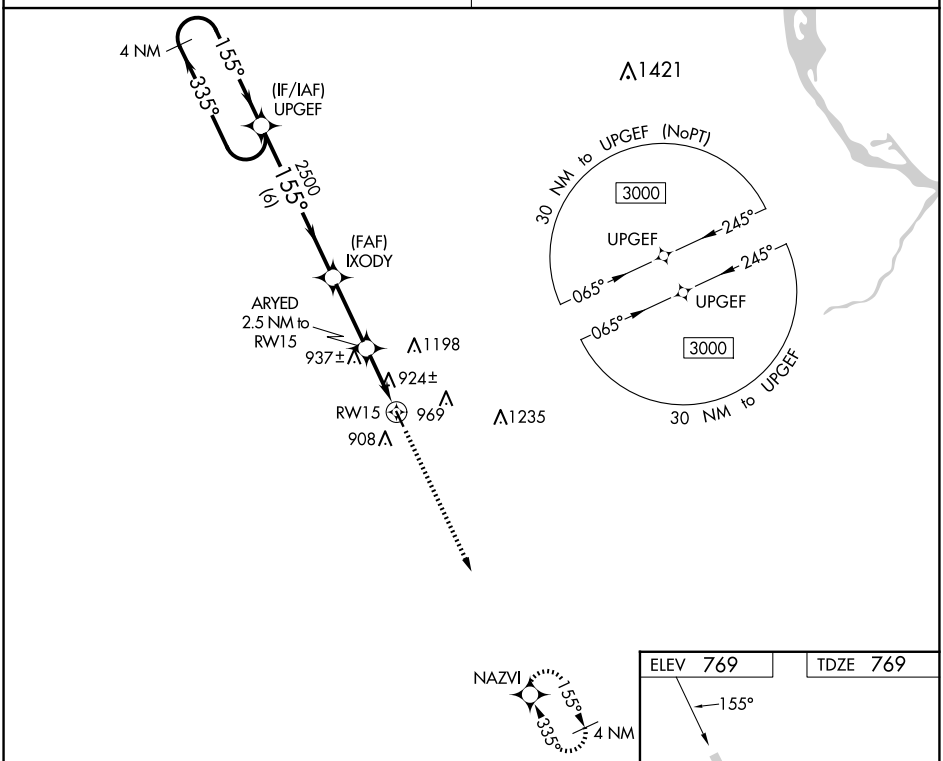

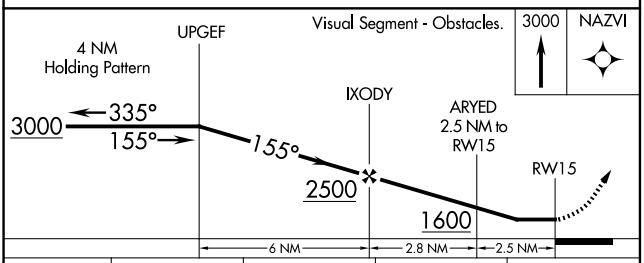

CATEGORY	A	B	C	D
LP MDA	1180-1 411 (500-1)		NA	
LNAV MDA	1200-1 431 (500-1)		NA	
C CIRCLING	1240-1 471 (500-1)	1400-1 631 (700-1)	NA	

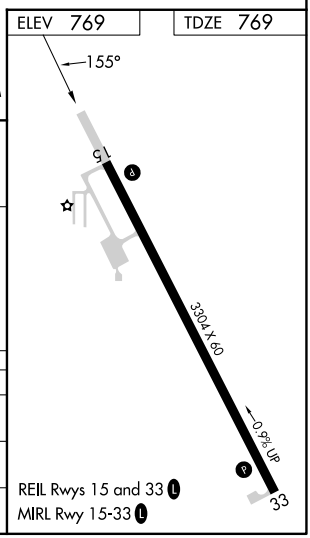

NC-3, 22 JAN 2026 to 19 FEB 2026

NC-3, 22 JAN 2026 to 19 FEB 2026