APP CRS	Rwy ldg	5003
011°	TDZE	280
	Apt Elev	280

RNAV (GPS) RWY 1
COVINGTON MUNI (MØ4)

RNP APCH - GPS.

Circling Rwy 19 NA at night.
Rwy 1 helicopter visibility reduction below ¾ SM NA.

MISSED APPROACH: Climb to 1000 then climbing right turn to 3000 direct MIOLA and hold.

AWOS-3	MEMPHIS APP CON	UNICOM
118.575	125.8 338.3	123.0 (CTAF) L

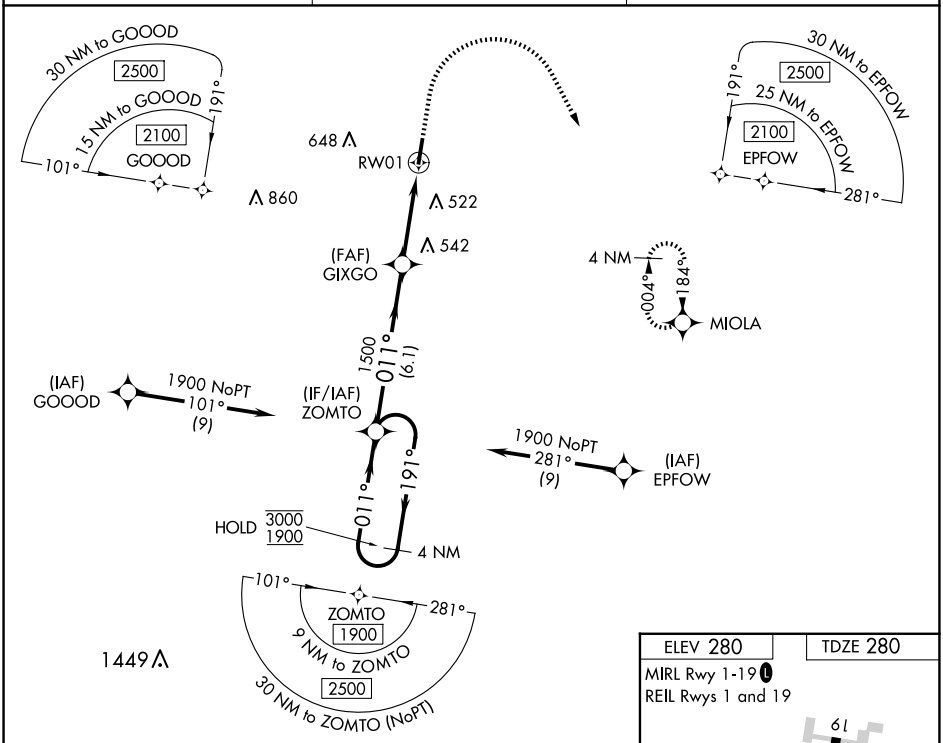

VGSI and descent angles not coincident (VGSI Angle 3.00/TCH 25).

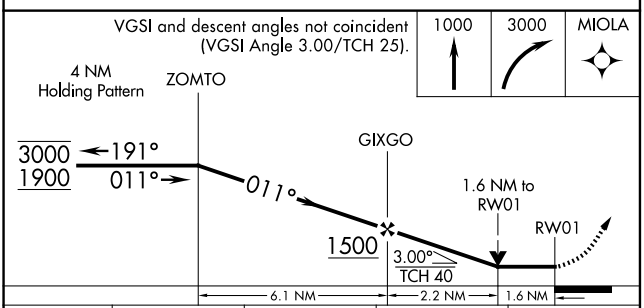

CATEGORY	A	B	C	D
LNAV MDA	800-1 520 (600-1)		800-1⅜ 520 (600-1⅜)	
CIRCLING	800-1 520 (600-1)	840-1 560 (600-1)	960-2 680 (700-2)	960-2¼ 680 (700-2¼)

ELEV 280	TDZE 280

MIRL Rwy 1-19 L
REIL Rwys 1 and 19

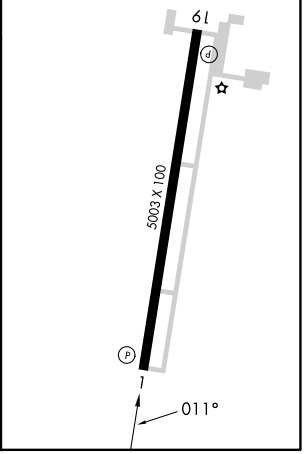

SE-1, 22 JAN 2026 to 19 FEB 2026