WAAS CH 40403 W36A	APP CRS 359°	Rwy Ldg 4002 TDZE 682 Apt Elev 691

RNAV (GPS) RWY 36
LITCHFIELD MUNI (3LF)

RNP APCH - GPS.

Baro-VNAV and VDP NA when using Taylorville altimeter setting. For uncompensated Baro-VNAV systems, LNAV/VNAV NA below -16°C or above 54°C. When local altimeter setting not received, use Taylorville altimeter setting and increase LPV DA to 1005 feet and all visibilities ¼ SM, increase LNAV/VNAV DA to 1145 and all visibilities ¼ SM; increase all MDAs 80 feet and increase LNAV Cat C visibility ⅛ SM.

MISSED APPROACH: Climb to 3000 direct KUYLE and hold.

AWOS-3PT	ST. LOUIS APP CON	UNICOM
118.175	124.2 353.9	122.8 (CTAF) L

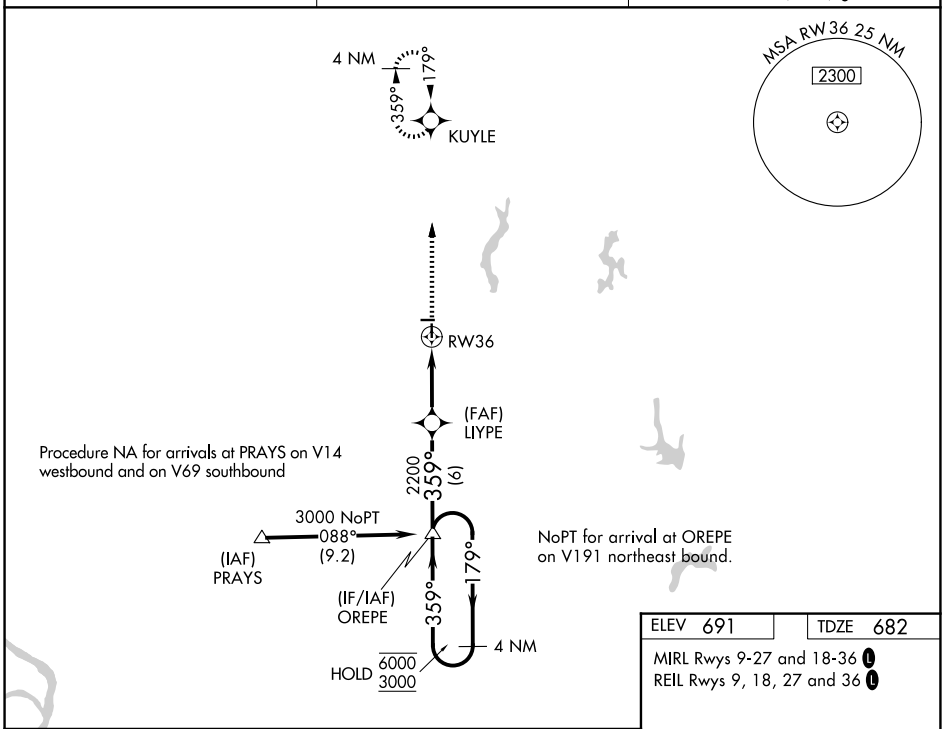

ELEV 691 TDZE 682

MIRL Rwys 9-27 and 18-36 L
REIL Rwys 9, 18, 27 and 36 L

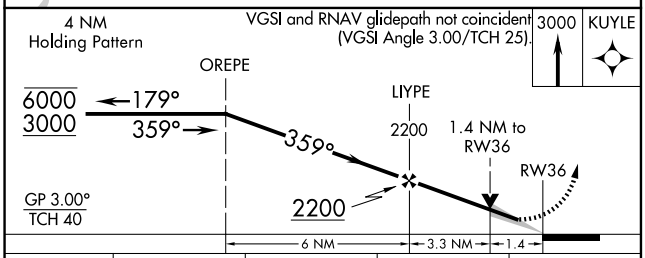

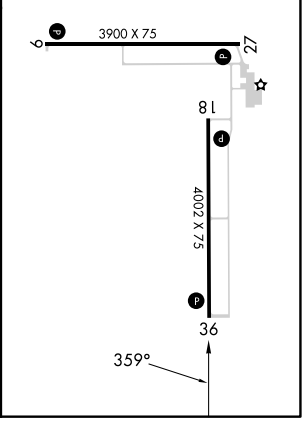

CATEGORY	A	B	C	D
LPV DA	932-¾ 250 (300-¾)			NA
LNAV/VNAV DA	1072-1⅛ 390 (400-1⅛)			NA
LNAV MDA	1140-1 458 (500-1)		1140-1⅜ 458 (500-1⅜)	NA

EC-3, 22 JAN 2026 to 19 FEB 2026
EC-3, 22 JAN 2026 to 19 FEB 2026