RNAV (GPS) RWY 18
ROBERT S KERR (RKR)

WAAS CH 56443 W18A	APP CRS 187°	Rwy ldg 4007 TDZE 450 Apt Elev 451

RNP APCH.

Rwy 18 helicopter visibility reduction below ¾ SM NA. For uncompensated Baro-VNAV systems, LNAV/VNAV NA below -15°C or above 54°C.
Circling NA for Cats C and D west of Rwy 18-36.

ODALS

MISSED APPROACH: Climb to 4100 direct JOBOK and hold, continue climb-in-hold to 4100.

AWOS-3	RAZORBACK APP CON ★	UNICOM
120.625	120.9 343.75	122.8 (CTAF) L

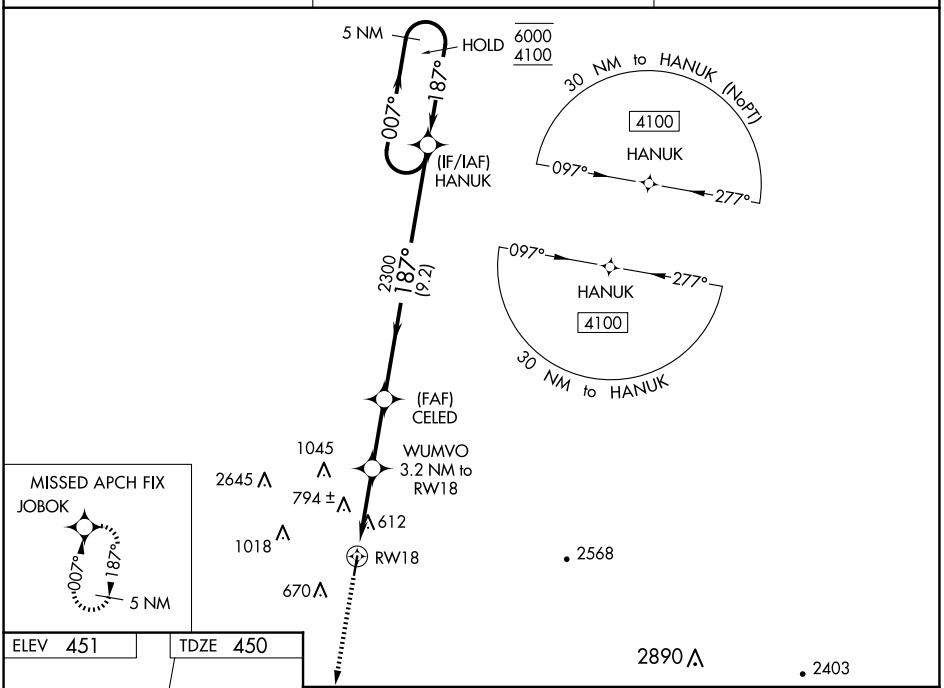

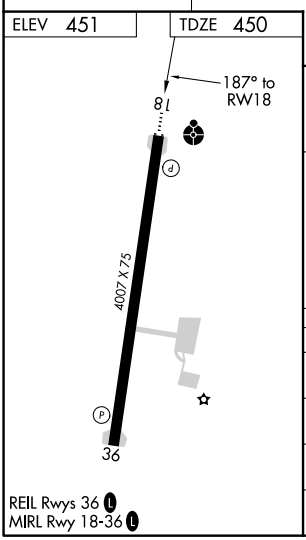

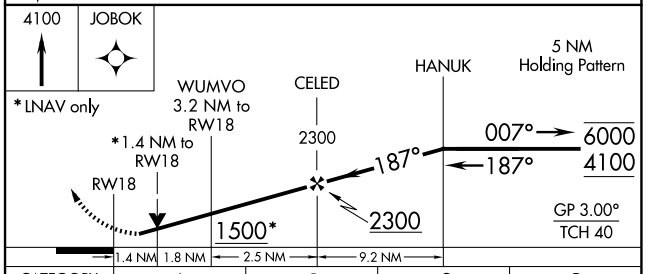

CATEGORY	A	B	C	D
LPV DA	700-1 250 (300-1)			
LNAV/VNAV DA	926-1⅜ 476 (500-1⅜)			
LNAV MDA	940-1 490 (500-1)		940-1⅜ 490 (500-1⅜)	
C CIRCLING	1000-1 549 (600-1)	1100-1 649 (700-1)	1100-1¾ 649 (700-1¾)	1160-2¼ 709 (800-2¼)

REIL Rwys 36 L
MIRL Rwy 18-36 L

SC-1, 22 JAN 2026 to 19 FEB 2026